



# Sheringham Shoal and Dudgeon Offshore Wind Farm Extension Projects

## Environmental Statement

### Volume 3

### Appendix 21.6 - Priority Archaeological Geophysical Survey

August 2022

Document Reference: 6.3.21.6

APFP Regulation: 5(2)(a)

Title: <b>Sheringham Shoal and Dudgeon Offshore Wind Farm Extension Projects          Environmental Statement          Appendix 21.6: Priority Archaeological Geophysical Survey [Part 3 of 5]</b>	
PINS Document no.: 6.3.21.6	
Document no.: C282-HD-Z-GA-00001	
Date:	Classification
<b>August 2022</b>	<b>Final</b>
Prepared by:	
<b>Royal HaskoningDHV</b>	
Approved by:	Date:
<b>Sarah Chandler, Equinor</b>	August 2022



611250

611325

611400

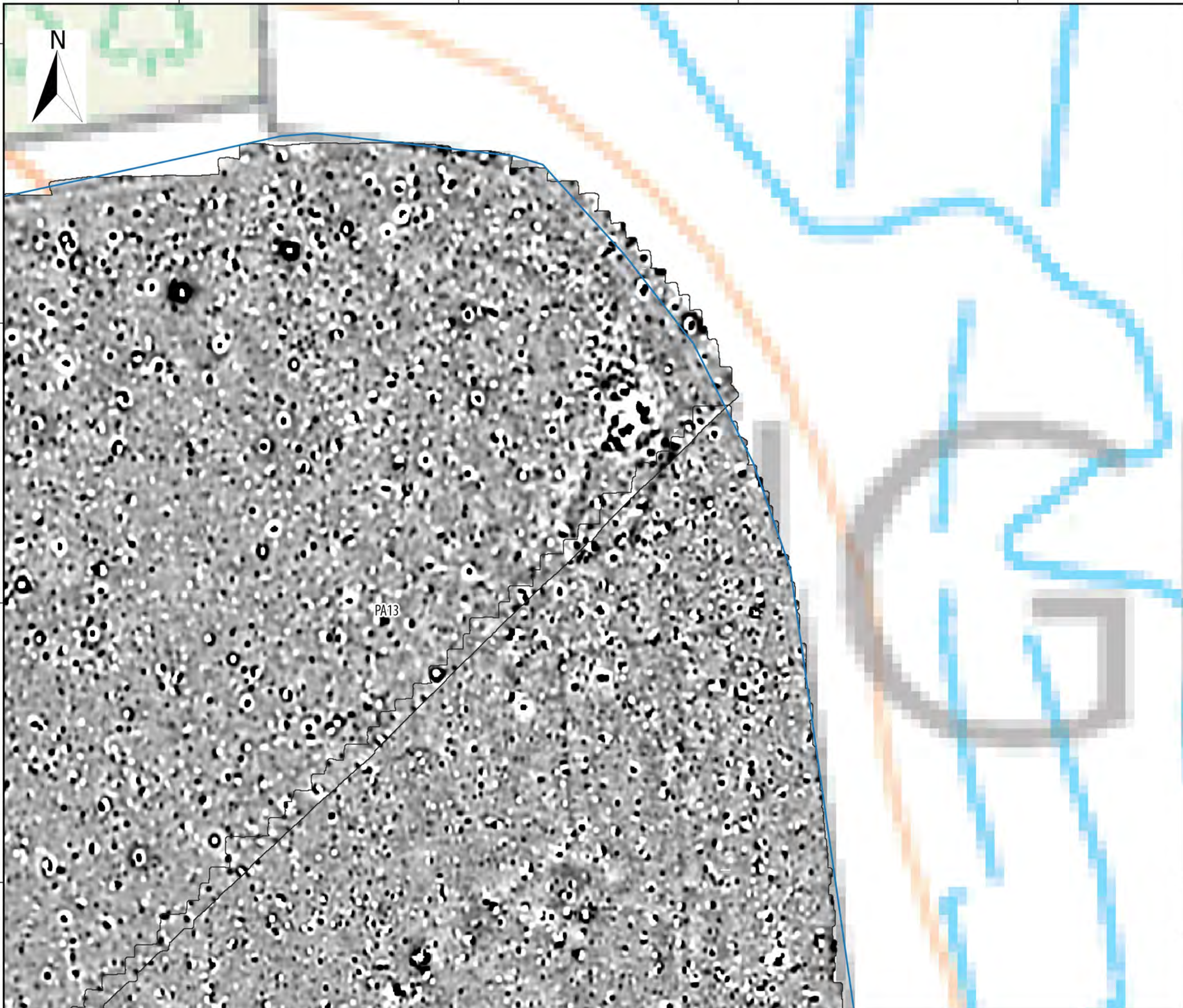
611475

311700

311625

311550

311475



# Sheringham and Dudgeon Extension Projects

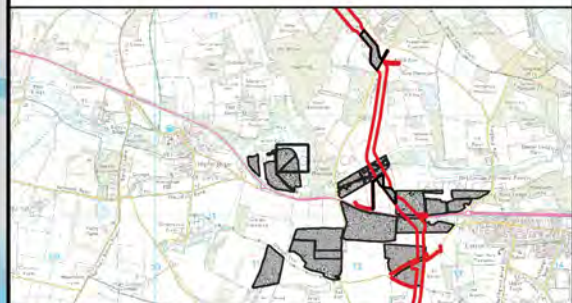
ILLUS 118

Processed greyscale magnetometer data;  
Area PA13


## Legend

- DCO Boundary
- Surveyed Areas
- Unsurveyed Areas
- Geophysical Survey Extent

Data Sources: Insert Data Sources  
 Base map: © Crown copyright and database rights 2020,  
 Ordnance Survey 0100031673; © OpenStreetMap (and)  
 contributors, CC-BY-SA



Document number: PB8164-HAR-ZZ-ON-DR-0001



A	03/02/2022	1:1,000	A3	TW	SH	AW
REV	DATE	SCALE	SIZE	DRW	CHK	APR

Report:  
Geophysical Survey Report





611250

611325

611400

611475



311400

311325

311250





PA13

# Sheringham and Dudgeon Extension Projects

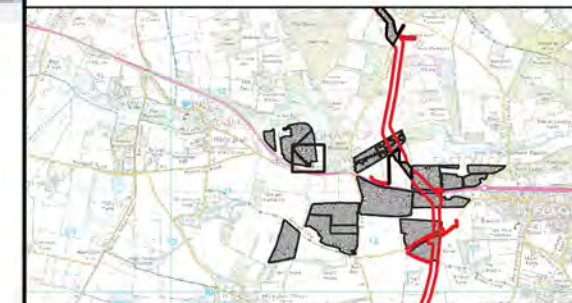
ILLUS 119

Processed greyscale magnetometer data:  
Area PA13

## Legend

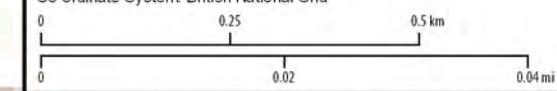
-  DCO Boundary
-  Surveyed Areas
-  Unsurveyed Areas
-  Geophysical Survey Extent

Data Sources: Insert Data Sources  
 Base map: © Crown copyright and database rights 2020,  
 Ordnance Survey 0100031673; © OpenStreetMap (and)  
 contributors, CC-BY-SA



Document number: PB8164-HAR-ZZ-ON-DR-0001

Co-ordinate System: British National Grid



A	03/02/2022	1:1,000	A3	TW	SH	AW
REV	DATE	SCALE	SIZE	DRW	CHK	APR

Report: Geophysical Survey Report





611025 611100 611175 611250

311700  
311625  
311550  
311475







# Sheringham and Dudgeon Extension Projects

## ILLUS 120

Processed greyscale magnetometer data:  
Area PA13

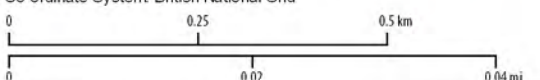
### Legend

-  DCO Boundary
-  Surveyed Areas
-  Unsurveyed Areas
-  Geophysical Survey Extent

Data Sources: Insert Data Sources  
Base map: © Crown copyright and database rights 2020,  
Ordnance Survey 0100031673; © OpenStreetMap (and)  
contributors, CC-BY-SA



Document number: PB8164-HAR-ZZ-ON-DR-0001  
Co-ordinate System: British National Grid



A	03/02/2022	1:1,000	A3	TW	SH	AW
REV	DATE	SCALE	SIZE	DRW	CHK	APR

Report:  
Geophysical Survey Report









611025 611100 611175 611250



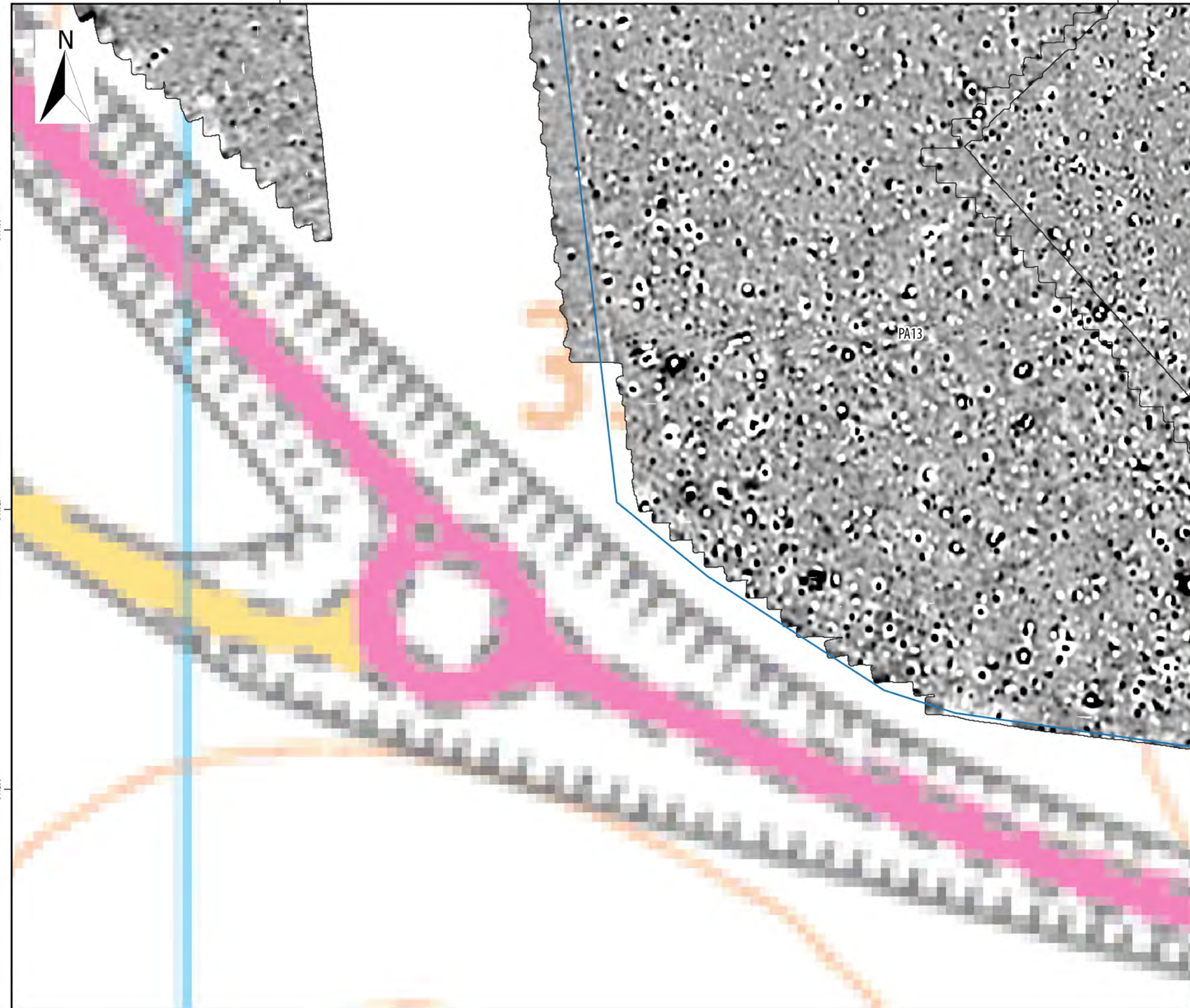
# Sheringham and Dudgeon Extension Projects

ILLUS 121  
Processed greyscale magnetometer data:  
Area PA13

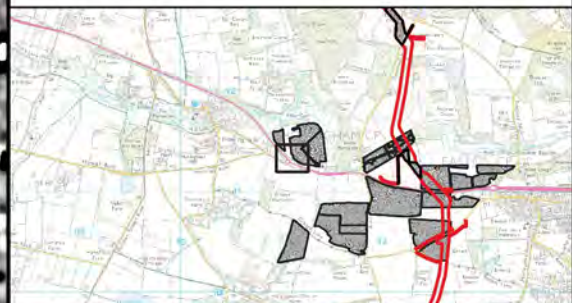
### Legend

-  DCO Boundary
-  Surveyed Areas
-  Unsurveyed Areas
-  Geophysical Survey Extent

311400  
311325  
311250



Data Sources: Insert Data Sources  
 Base map: © Crown copyright and database rights 2020,  
 Ordnance Survey 0100031673; © OpenStreetMap (and)  
 contributors, CC-BY-SA



Document number: PB8164-HAR-ZZ-ON-DR-0001  
 Co-ordinate System: British National Grid  
 0 0.25 0.5 km  
 0 0.02 0.04 mi

A	03/02/2022	1:1,000	A3	TW	SH	AW
REV	DATE	SCALE	SIZE	DRW	CHK	APR

Report:  
 Geophysical Survey Report





610875 610950 611025 611100

311625

311550

311475





311400



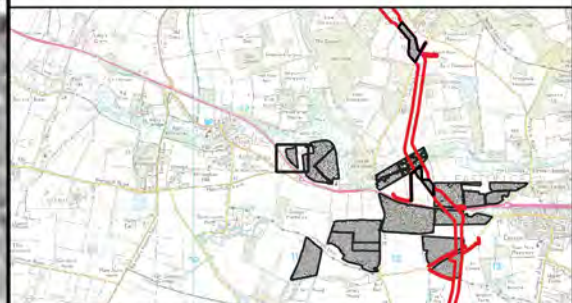
# Sheringham and Dudgeon Extension Projects

ILLUS 122  
Processed greyscale magnetometer data;  
Area PA13

## Legend

-  DCO Boundary
-  Surveyed Areas
-  Unsurveyed Areas
-  Geophysical Survey Extent

Data Sources: Insert Data Sources  
Base map: © Crown copyright and database rights 2020,  
Ordnance Survey 0100031673; © OpenStreetMap (and)  
contributors, CC-BY-SA



Document number: PB8164-HAR-ZZ-ON-DR-0001  
Co-ordinate System: British National Grid  
0 0.25 0.5 km  
0 0.02 0.04 mi

A	03/02/2022	1:1,000	A3	TW	SH	AW
REV	DATE	SCALE	SIZE	DRW	CHK	APR

Report:  
Geophysical Survey Report





612075

612150

612225

612300

312900

312825

312750

312675







# Sheringham and Dudgeon Extension Projects

ILLUS 123

Processed greyscale magnetometer data:  
Area PA14

## Legend

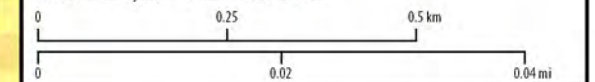
-  DCO Boundary
-  Surveyed Areas
-  Unsurveyed Areas
-  Geophysical Survey Extent

Data Sources: Insert Data Sources  
 Base map: © Crown copyright and database rights 2020,  
 Ordnance Survey 0100031673; © OpenStreetMap (and)  
 contributors, CC-BY-SA



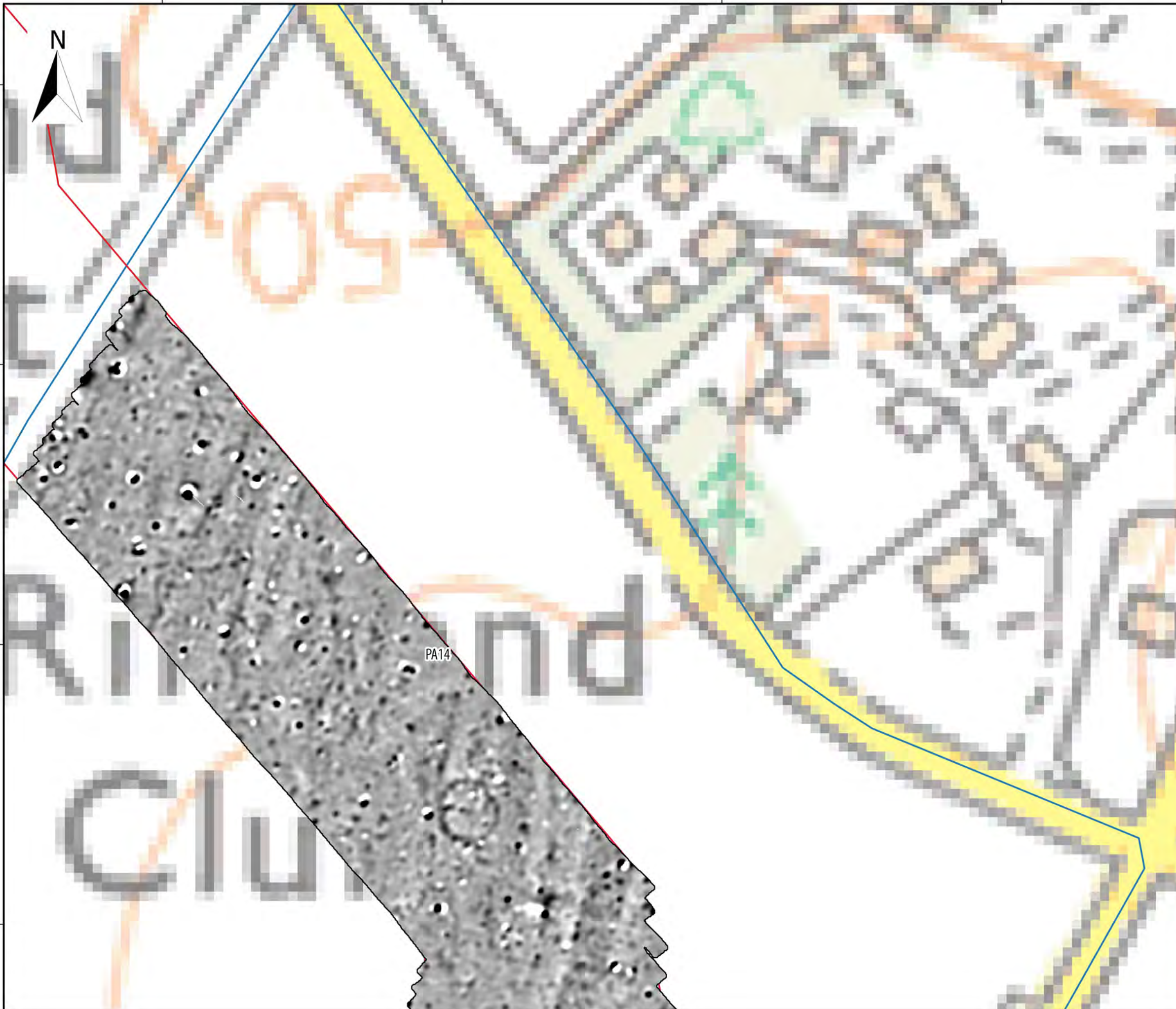
Document number: PB8164-HAR-ZZ-ON-DR-0001

Co-ordinate System: British National Grid



A	03/02/2022	1:1,000	A3	TW	SH	AW
REV	DATE	SCALE	SIZE	DRW	CHK	APR

Report:  
 Geophysical Survey Report





612075

612150

612225

612300



312600

312525

312450





PA14

# Sheringham and Dudgeon Extension Projects

ILLUS 124

Processed greyscale magnetometer data;  
Area PA14

## Legend

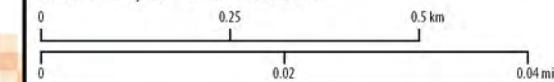
-  DCO Boundary
-  Surveyed Areas
-  Unsurveyed Areas
-  Geophysical Survey Extent

Data Sources: Insert Data Sources  
 Base map: © Crown copyright and database rights 2020,  
 Ordnance Survey 0100031673; © OpenStreetMap (and)  
 contributors, CC-BY-SA



Document number: PB8164-HAR-ZZ-ON-DR-0001

Co-ordinate System: British National Grid

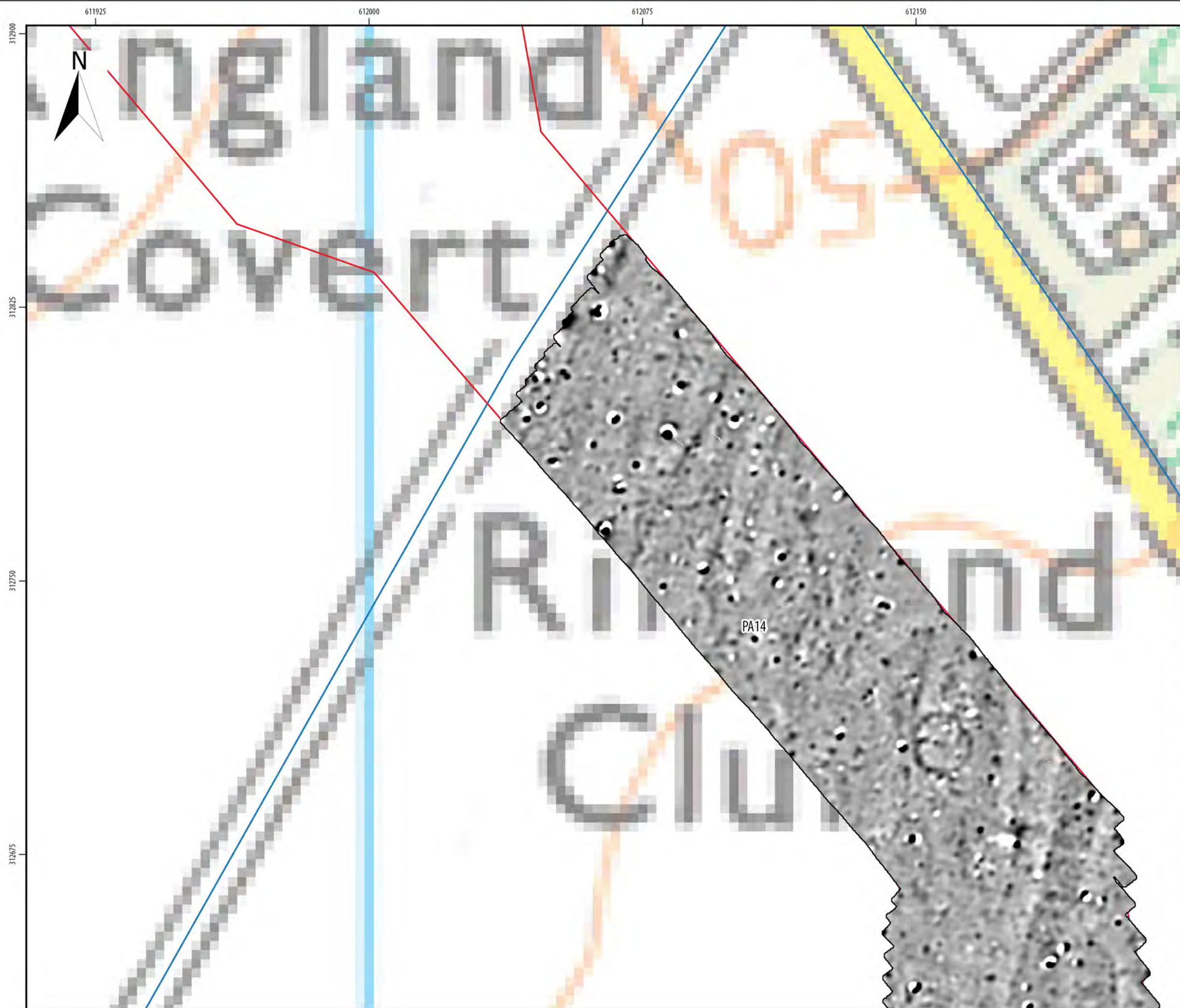


A	03/02/2022	1:1,000	A3	TW	SH	AW
REV	DATE	SCALE	SIZE	DRW	CHK	APR

Report:  
Geophysical Survey Report







## Sheringham and Dudgeon Extension Projects

ILLUS 125

Processed greyscale magnetometer data;  
Area PA14

### Legend

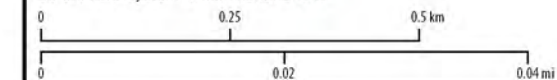
- DCO Boundary
- Surveyed Areas
- Unsurveyed Areas
- Geophysical Survey Extent

Data Sources: Insert Data Sources  
 Base map: © Crown copyright and database rights 2020,  
 Ordnance Survey 0100031673; © OpenStreetMap (and)  
 contributors, CC-BY-SA



Document number: PB8164-HAR-ZZ-ON-DR-0001

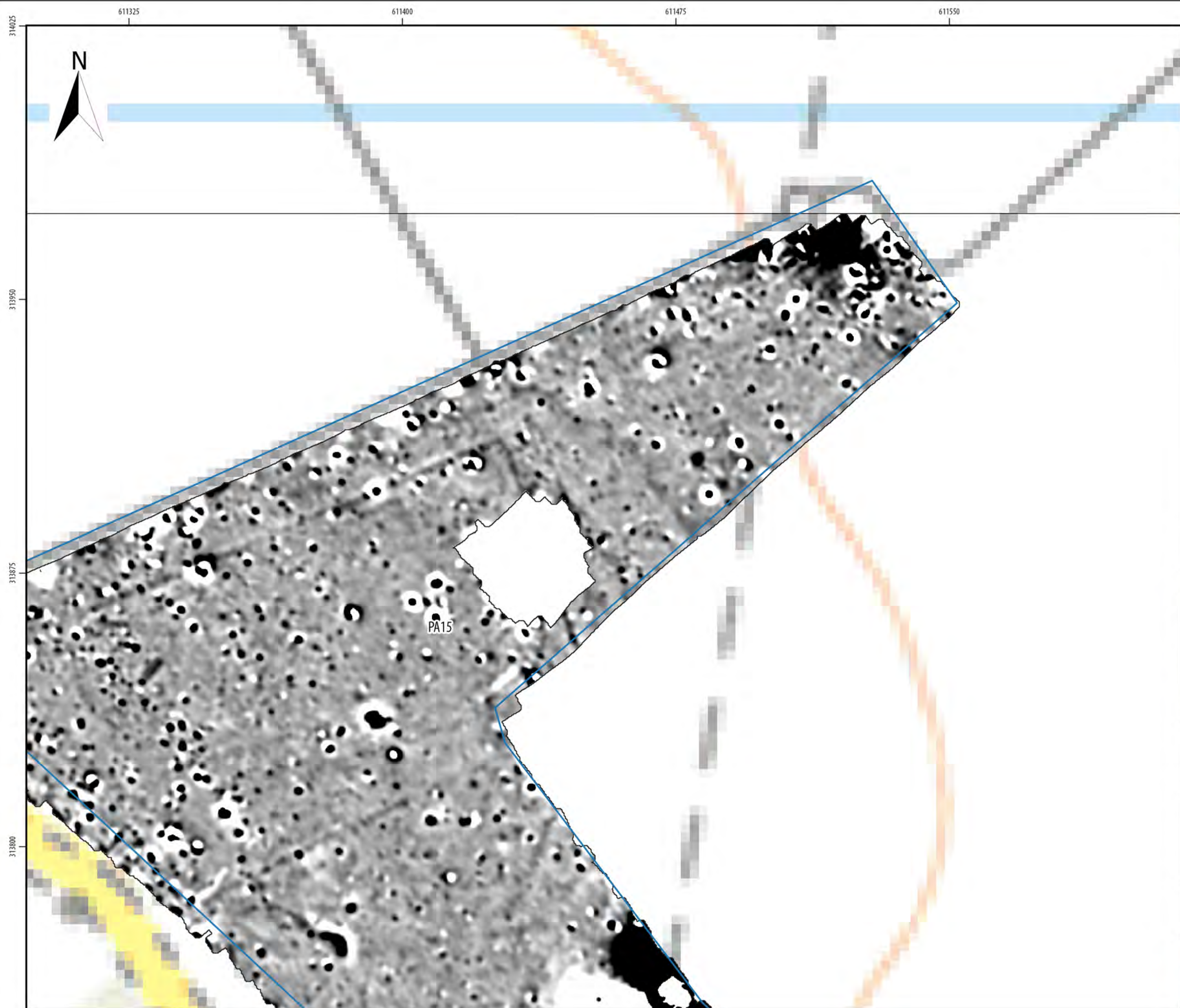
Co-ordinate System: British National Grid



A	03/02/2022	1:1,000	A3	TW	SH	AW
REV	DATE	SCALE	SIZE	DRW	CHK	APR

Report:  
Geophysical Survey Report





# Sheringham and Dudgeon Extension Projects

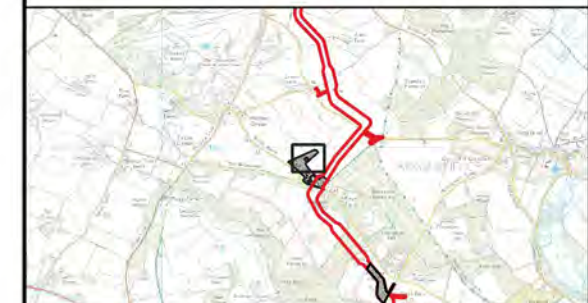
ILLUS 126

Processed greyscale magnetometer data;  
Area PA15

## Legend

- DCO Boundary
- Surveyed Areas
- Unsurveyed Areas
- Geophysical Survey Extent

Data Sources: Insert Data Sources  
 Base map: © Crown copyright and database rights 2020,  
 Ordnance Survey 0100031673; © OpenStreetMap (and)  
 contributors, CC-BY-SA



Document number: PB8164-HAR-ZZ-ON-DR-0001  
 Co-ordinate System: British National Grid  
 0 0.25 0.5 km  
 0 0.02 0.04 mi

A	03/02/2022	1:1,000	A3	TW	SH	AW
REV	DATE	SCALE	SIZE	DRW	CHK	APR

Report:  
 Geophysical Survey Report





611175 611250 611325 611400 611475







# Sheringham and Dudgeon Extension Projects

ILLUS 127

Processed greyscale magnetometer data;  
Area PA15

## Legend

-  DCO Boundary
-  Surveyed Areas
-  Unsurveyed Areas
-  Geophysical Survey Extent

313875

313800

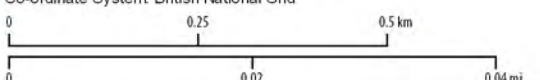
313725

PA15

Data Sources: Insert Data Sources  
 Base map: © Crown copyright and database rights 2020,  
 Ordnance Survey 0100031673; © OpenStreetMap (and)  
 contributors, CC-BY-SA



Document number: PB8164-HAR-ZZ-ON-DR-0001

Co-ordinate System: British National Grid  


A	03/02/2022	1:1,000	A3	TW	SH	AW
REV	DATE	SCALE	SIZE	DRW	CHK	APR

Report:  
 Geophysical Survey Report









# Sheringham and Dudgeon Extension Projects

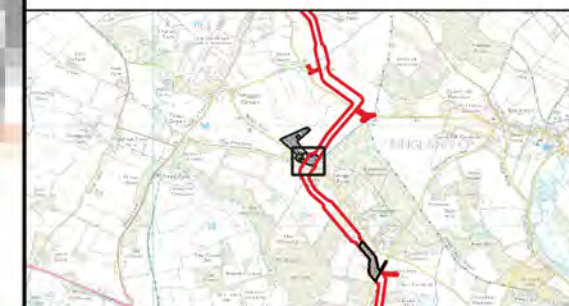
ILLUS 128

Processed greyscale magnetometer data;  
Area PA15

## Legend

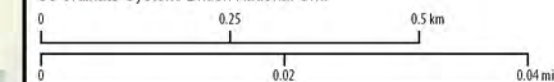
-  DCO Boundary
-  Surveyed Areas
-  Unsurveyed Areas
-  Geophysical Survey Extent

Data Sources: Insert Data Sources  
Base map: © Crown copyright and database rights 2020,  
Ordnance Survey 0100031673; © OpenStreetMap (and)  
contributors, CC-BY-SA



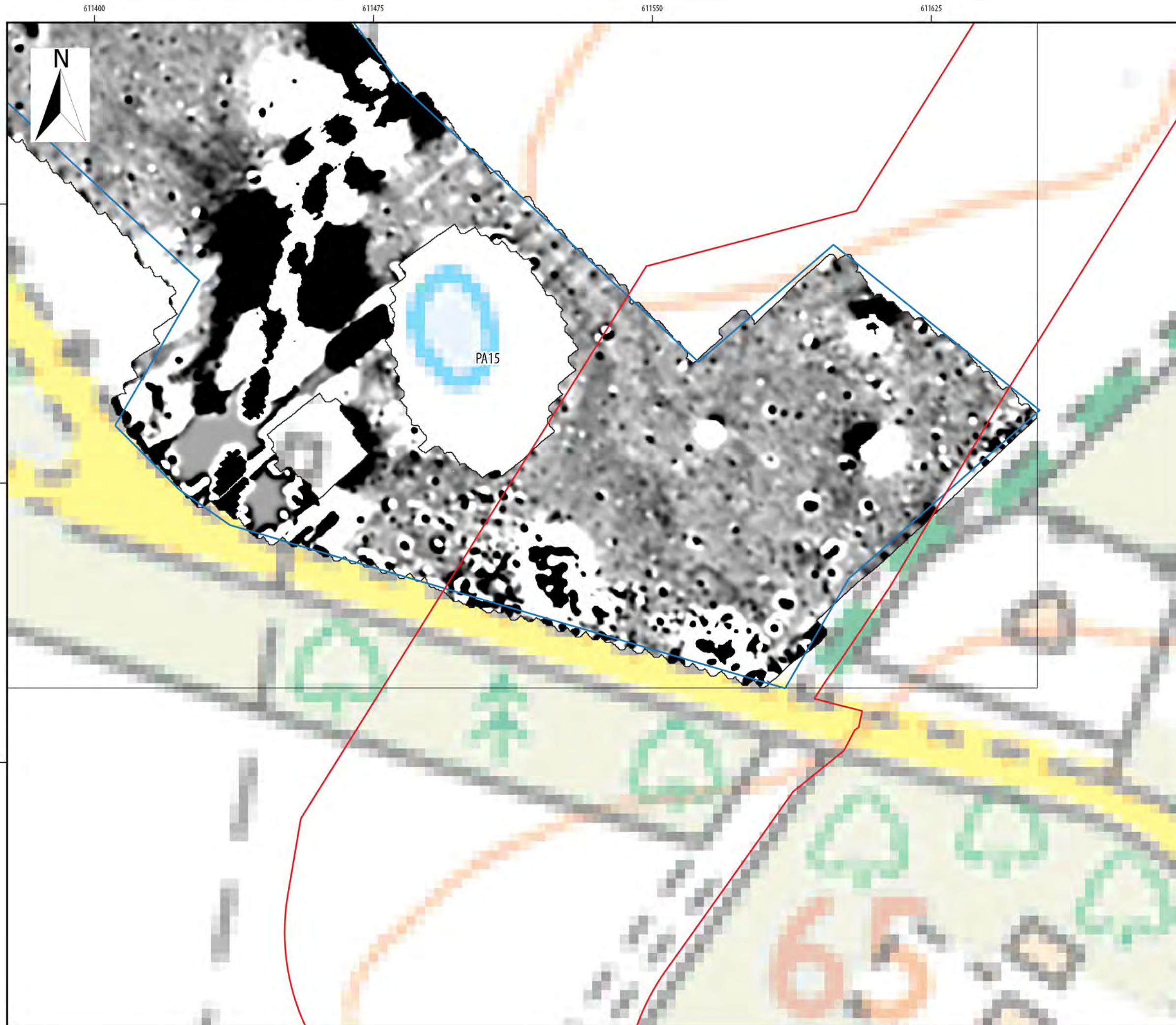
Document number: PB8164-HAR-ZZ-ON-DR-0001

Co-ordinate System: British National Grid

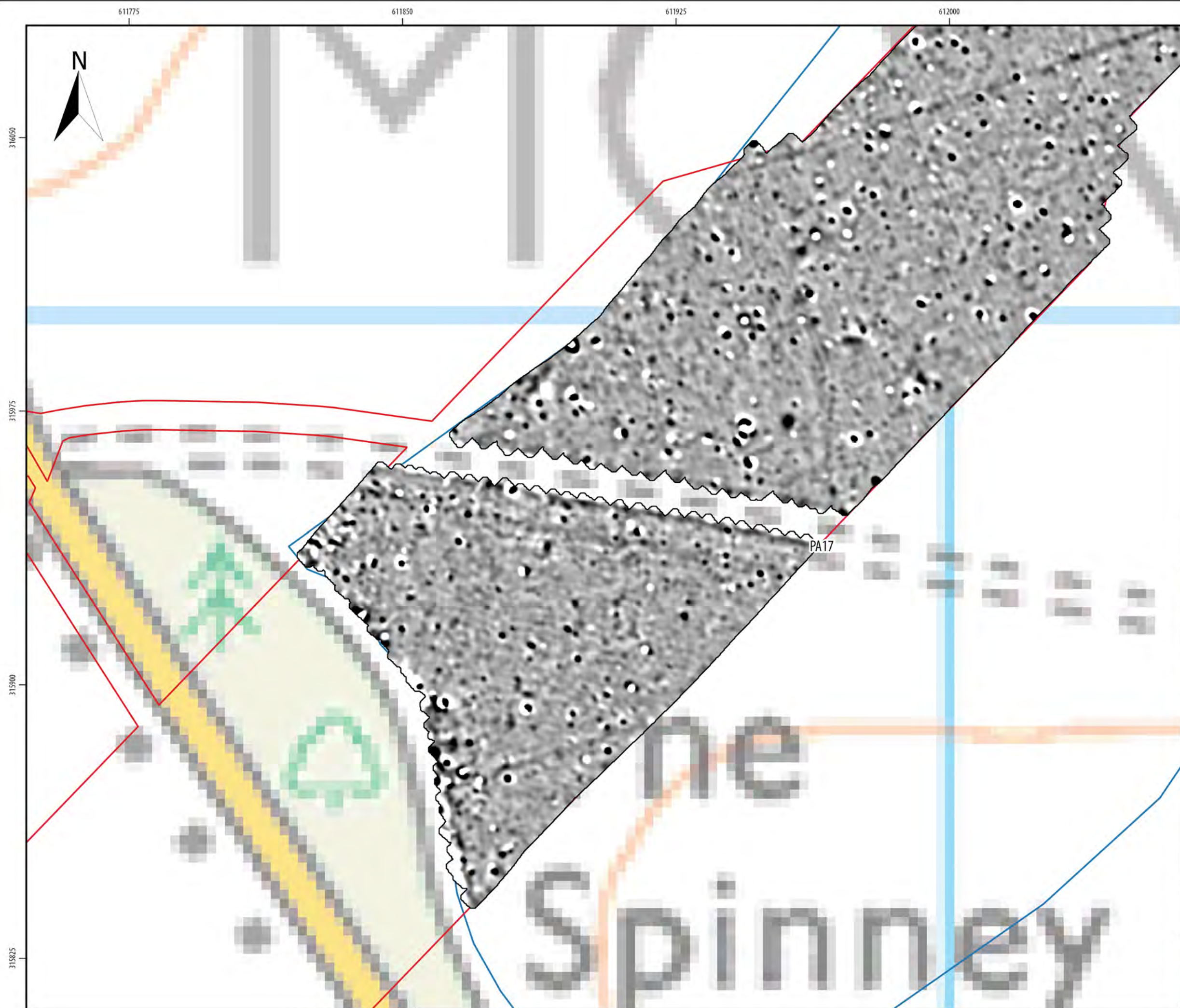


A	03/02/2022	1:1,000	A3	TW	SH	AW
REV	DATE	SCALE	SIZE	DRW	CHK	APR

Report:  
Geophysical Survey Report







# Sheringham and Dudgeon Extension Projects

ILLUS 129

Processed greyscale magnetometer data;  
Area PA17

## Legend

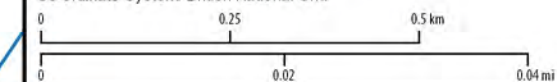
- DCO Boundary
- Surveyed Areas
- Unsurveyed Areas
- Geophysical Survey Extent

Data Sources: Insert Data Sources  
 Base map: © Crown copyright and database rights 2020,  
 Ordnance Survey 0100031673; © OpenStreetMap (and)  
 contributors, CC-BY-SA



Document number: PB8164-HAR-ZZ-ON-DR-0001

Co-ordinate System: British National Grid



A	03/02/2022	1:1,000	A3	TW	SH	AW
REV	DATE	SCALE	SIZE	DRW	CHK	APR

Report:  
Geophysical Survey Report





611925 612000 612075 612150

316300

316125

316050

315975







### Sheringham and Dudgeon Extension Projects

ILLUS 130

Processed greyscale magnetometer data;  
Area PA17

#### Legend

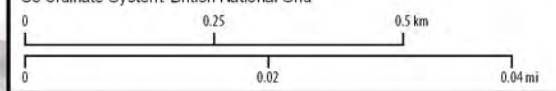
-  DCO Boundary
-  Surveyed Areas
-  Unsurveyed Areas
-  Geophysical Survey Extent

Data Sources: Insert Data Sources  
 Base map: © Crown copyright and database rights 2020,  
 Ordnance Survey 0100031673; © OpenStreetMap (and)  
 contributors, CC-BY-SA



Document number: PB8164-HAR-ZZ-ON-DR-0001

Co-ordinate System: British National Grid

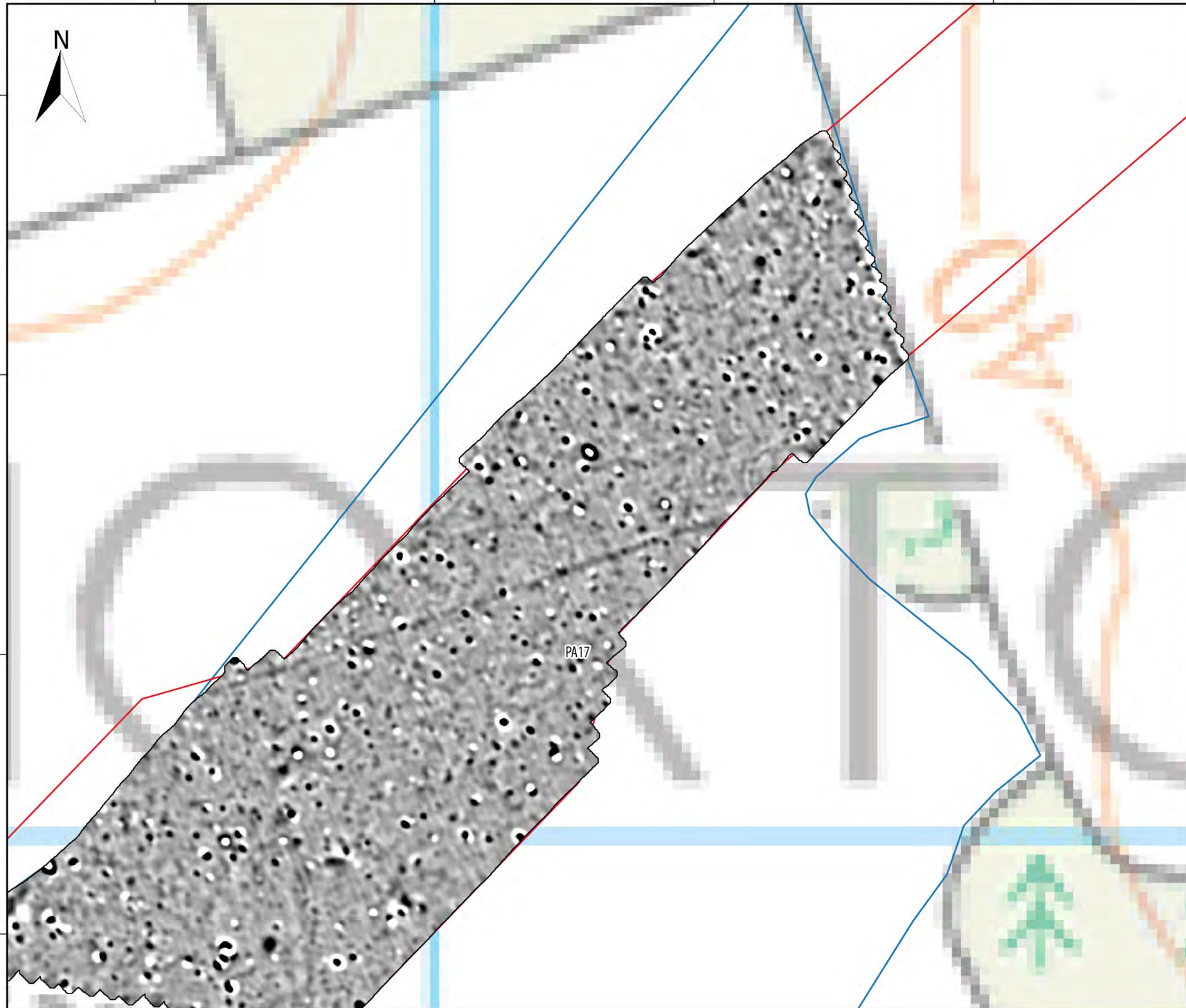


A	03/02/2022	1:1,000	A3	TW	SH	AW
REV	DATE	SCALE	SIZE	DRW	CHK	APR

Report: Geophysical Survey Report



PA17





612525

612600

612675

612750

N

317100

317025

316950





316875

### Sheringham and Dudgeon Extension Projects

ILLUS 131

Processed greyscale magnetometer data;  
Area PA19

#### Legend

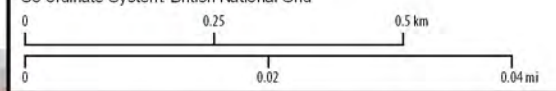
-  DCO Boundary
-  Surveyed Areas
-  Unsurveyed Areas
-  Geophysical Survey Extent

Data Sources: Insert Data Sources  
 Base map: © Crown copyright and database rights 2020,  
 Ordnance Survey 0100031673; © OpenStreetMap (and)  
 contributors, CC-BY-SA



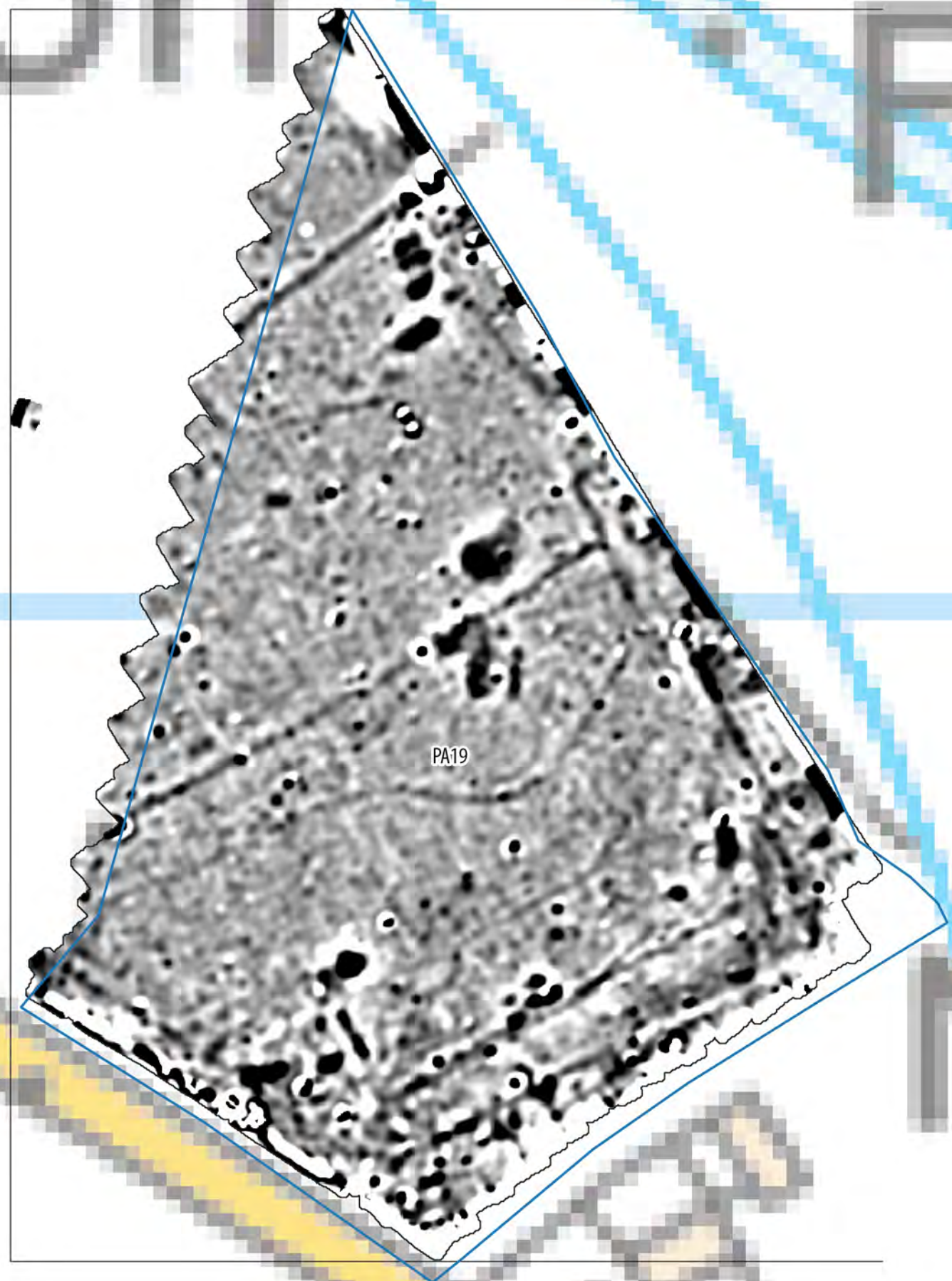
Document number: PB8164-HAR-ZZ-ON-DR-0001

Co-ordinate System: British National Grid



A	03/02/2022	1:1,000	A3	TW	SH	AW
REV	DATE	SCALE	SIZE	DRW	CHK	APR

Report:  
 Geophysical Survey Report



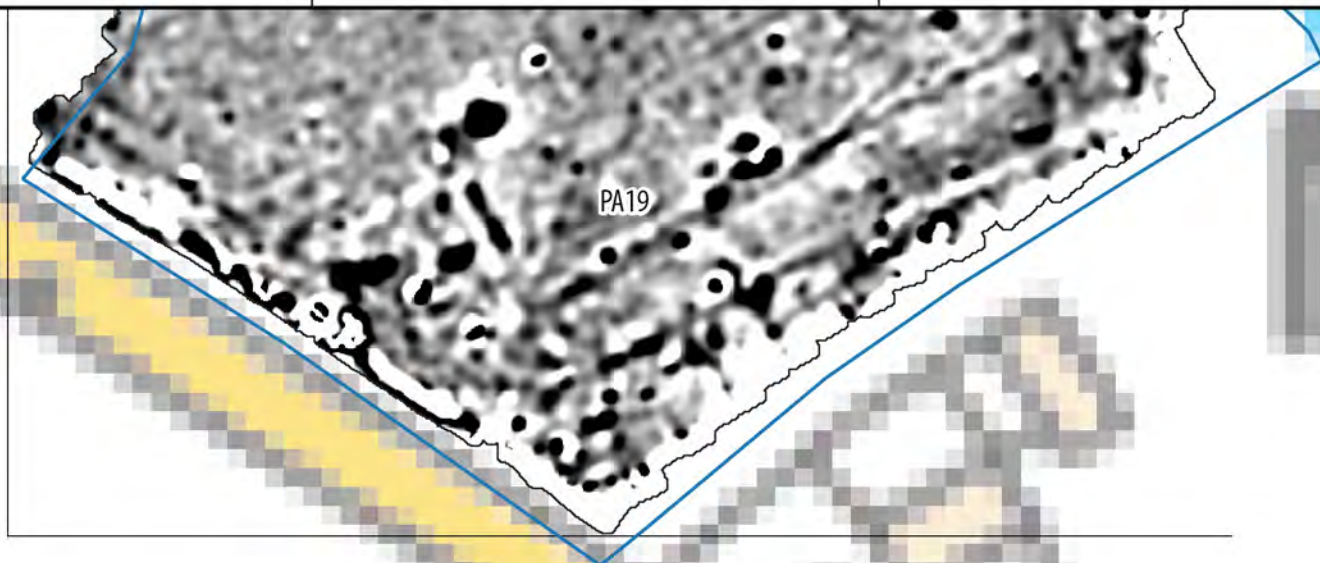


612525

612600

612675

612750



PA19





PA18

### Sheringham and Dudgeon Extension Projects

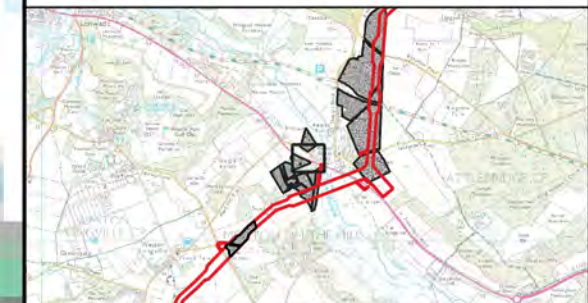
ILLUS 132

Processed greyscale magnetometer data;  
Area PA18 & PA19

#### Legend

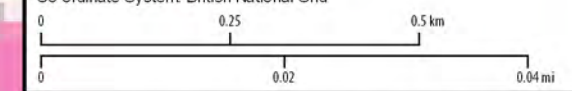
-  DCO Boundary
-  Surveyed Areas
-  Unsurveyed Areas
-  Geophysical Survey Extent

Data Sources: Insert Data Sources  
 Base map: © Crown copyright and database rights 2020,  
 Ordnance Survey 0100031673; © OpenStreetMap (and)  
 contributors, CC-BY-SA



Document number: PB8164-HAR-ZZ-ON-DR-0001

Co-ordinate System: British National Grid



A	03/02/2022	1:1,000	A3	TW	SH	AW
REV	DATE	SCALE	SIZE	DRW	CHK	APR

Report:  
 Geophysical Survey Report





612525

612600

612675

612750

N

316550

316575

316500

PA18

# Sheringham and Dudgeon Extension Projects

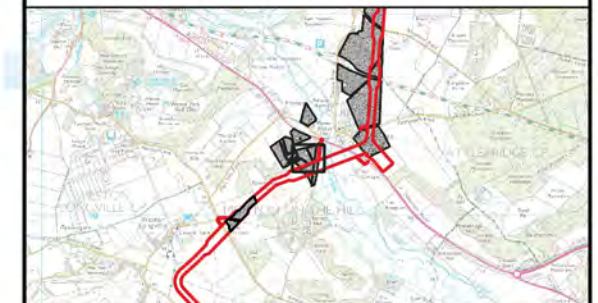
ILLUS 133

Processed greyscale magnetometer data;  
Area PA18

## Legend

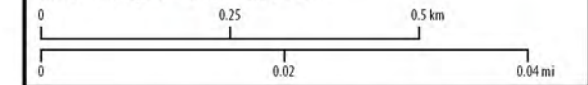
- DCO Boundary
- Surveyed Areas
- Unsurveyed Areas
- Geophysical Survey Extent

Data Sources: Insert Data Sources  
 Base map: © Crown copyright and database rights 2020,  
 Ordnance Survey 0100031673; © OpenStreetMap (and)  
 contributors, CC-BY-SA



Document number: PB8164-HAR-ZZ-ON-DR-0001

Co-ordinate System: British National Grid



A	03/02/2022	1:1,000	A3	TW	SH	AW
REV	DATE	SCALE	SIZE	DRW	CHK	APR

Report: Geophysical Survey Report





612525 612600 612675 612750

31625

316350

316275

316200







### Sheringham and Dudgeon Extension Projects

ILLUS 134

Processed greyscale magnetometer data;  
Area PA18

#### Legend

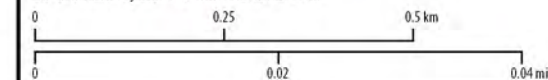
-  DCO Boundary
-  Surveyed Areas
-  Unsurveyed Areas
-  Geophysical Survey Extent

Data Sources: Insert Data Sources  
 Base map: © Crown copyright and database rights 2020,  
 Ordnance Survey 0100031673; © OpenStreetMap (and)  
 contributors, CC-BY-SA



Document number: PB8164-HAR-ZZ-ON-DR-0001

Co-ordinate System: British National Grid



A	03/02/2022	1:1,000	A3	TW	SH	AW
REV	DATE	SCALE	SIZE	DRW	CHK	APR

Report:  
Geophysical Survey Report





612300

612375

612450

612525







# Sheringham and Dudgeon Extension Projects

ILLUS 135

Processed greyscale magnetometer data;  
Area PA18

## Legend

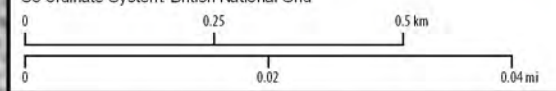
-  DCO Boundary
-  Surveyed Areas
-  Unsurveyed Areas
-  Geophysical Survey Extent

Data Sources: Insert Data Sources  
 Base map: © Crown copyright and database rights 2020,  
 Ordnance Survey 0100031673; © OpenStreetMap (and)  
 contributors, CC-BY-SA



Document number: PB8164-HAR-ZZ-ON-DR-0001

Co-ordinate System: British National Grid



A	03/02/2022	1:1,000	A3	TW	SH	AW
REV	DATE	SCALE	SIZE	DRW	CHK	APR

Report:  
 Geophysical Survey Report



316875

316800

316725

# 13

PA18





# Sheringham and Dudgeon Extension Projects

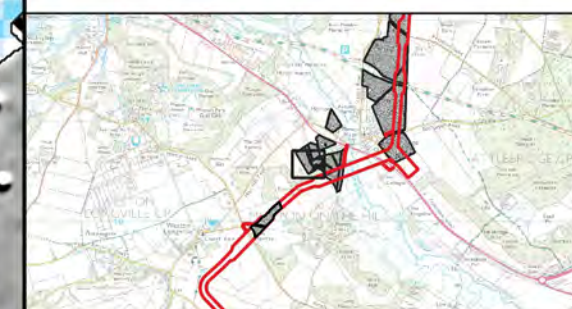
ILLUS 136

Processed greyscale magnetometer data;  
Area PA18

## Legend

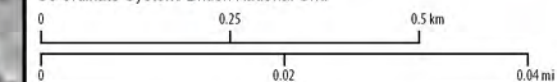
- DCO Boundary
- Surveyed Areas
- Unsurveyed Areas
- Geophysical Survey Extent

Data Sources: Insert Data Sources  
 Base map: © Crown copyright and database rights 2020,  
 Ordnance Survey 0100031673; © OpenStreetMap (and)  
 contributors, CC-BY-SA



Document number: PB8164-HAR-ZZ-ON-DR-0001

Co-ordinate System: British National Grid

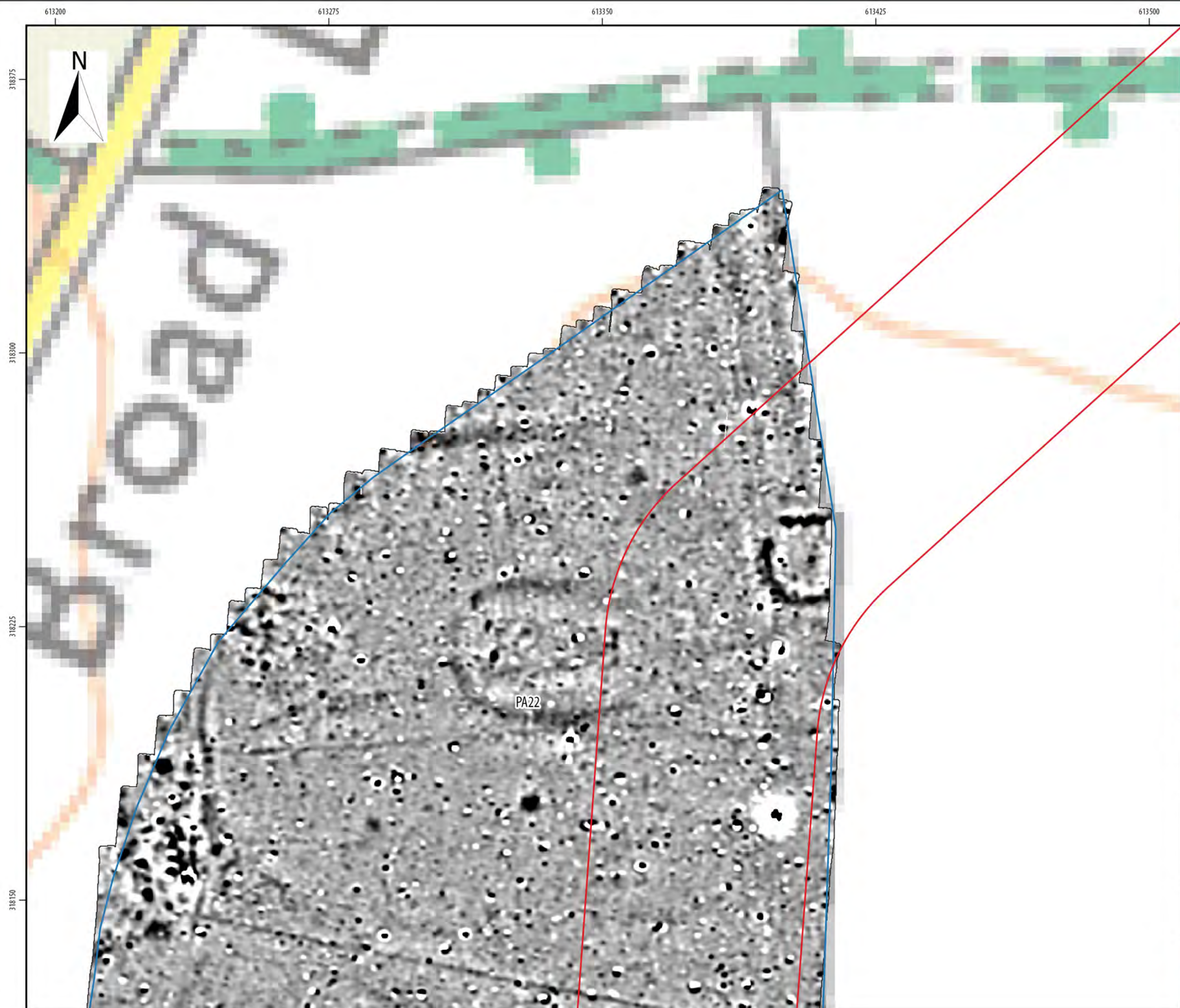


A	03/02/2022	1:1,000	A3	TW	SH	AW
REV	DATE	SCALE	SIZE	DRW	CHK	APR

Report:  
Geophysical Survey Report







# Sheringham and Dudgeon Extension Projects

ILLUS 137

Processed greyscale magnetometer data;  
Area PA22

## Legend

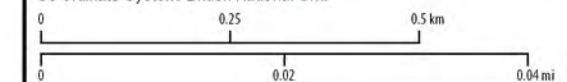
- DCO Boundary
- Surveyed Areas
- Unsurveyed Areas
- Geophysical Survey Extent

Data Sources: Insert Data Sources  
 Base map: © Crown copyright and database rights 2020,  
 Ordnance Survey 0100031673; © OpenStreetMap (and)  
 contributors, CC-BY-SA



Document number: PB8164-HAR-ZZ-ON-DR-0001

Co-ordinate System: British National Grid



A	03/02/2022	1:1,000	A3	TW	SH	AW
REV	DATE	SCALE	SIZE	DRW	CHK	APR

Report:  
Geophysical Survey Report





613200 613275 613350 613425



318225

318150

318075





PA22

### Sheringham and Dudgeon Extension Projects

ILLUS 138

Processed greyscale magnetometer data;  
Area PA22

#### Legend

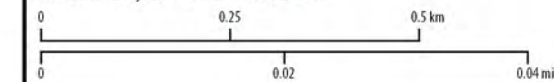
-  DCO Boundary
-  Surveyed Areas
-  Unsurveyed Areas
-  Geophysical Survey Extent

Data Sources: Insert Data Sources  
Base map: © Crown copyright and database rights 2020,  
Ordnance Survey 0100031673; © OpenStreetMap (and)  
contributors, CC-BY-SA



Document number: PB8164-HAR-ZZ-ON-DR-0001

Co-ordinate System: British National Grid

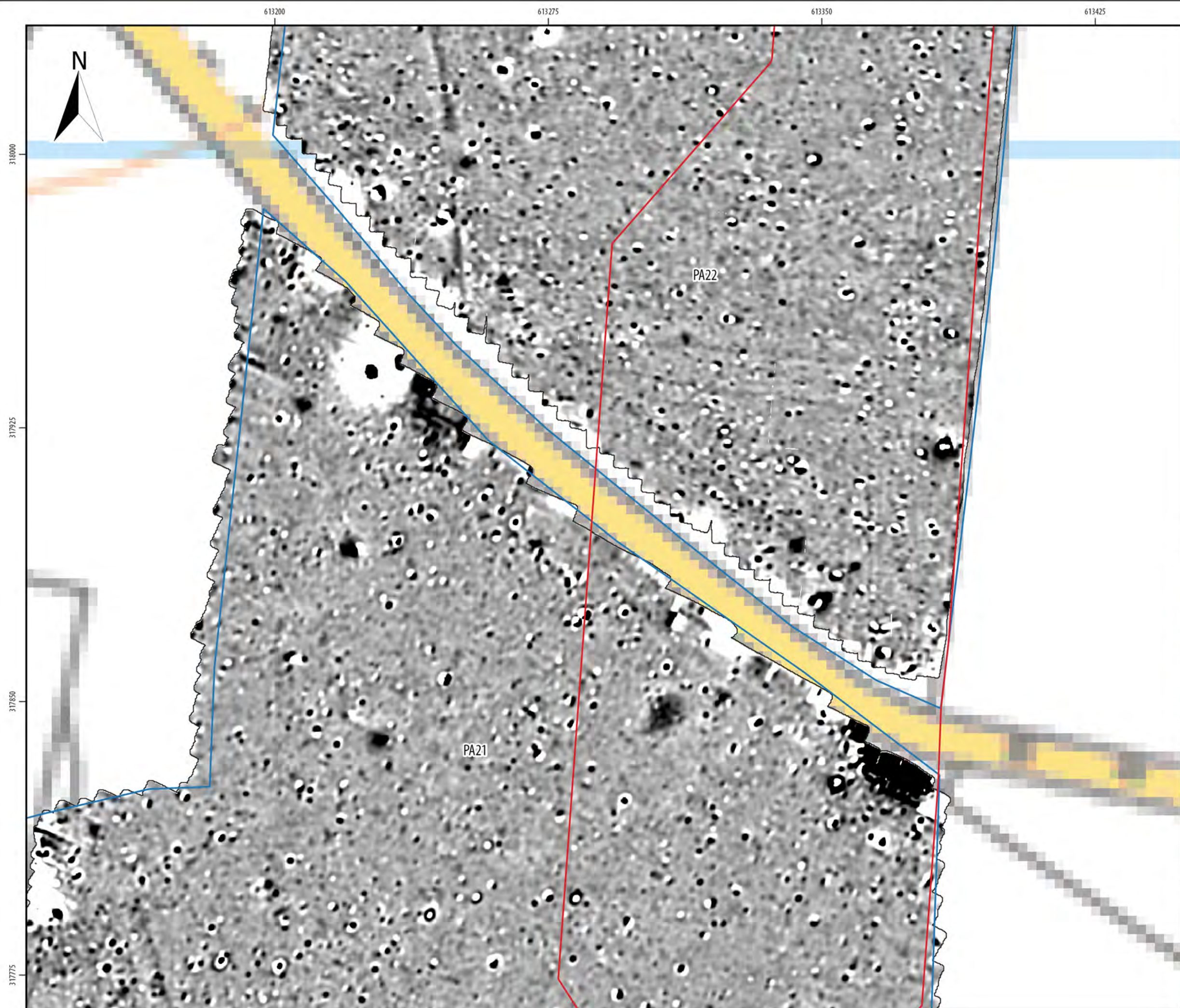


A	03/02/2022	1:1,000	A3	TW	SH	AW
REV	DATE	SCALE	SIZE	DRW	CHK	APR

Report:  
Geophysical Survey Report







# Sheringham and Dudgeon Extension Projects

ILLUS 139

Processed greyscale magnetometer data;  
Area PA21 & PA22

## Legend

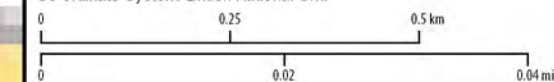
- DCO Boundary
- Surveyed Areas
- Unsurveyed Areas
- Geophysical Survey Extent

Data Sources: Insert Data Sources  
 Base map: © Crown copyright and database rights 2020,  
 Ordnance Survey 0100031673; © OpenStreetMap (and)  
 contributors, CC-BY-SA



Document number: PB8164-HAR-ZZ-ON-DR-0001

Co-ordinate System: British National Grid




A	03/02/2022	1:1,000	A3	TW	SH	AW
REV	DATE	SCALE	SIZE	DRW	CHK	APR

Report:  
Geophysical Survey Report







# Sheringham and Dudgeon Extension Projects

ILLUS 140

Processed greyscale magnetometer data;  
Area PA21

## Legend

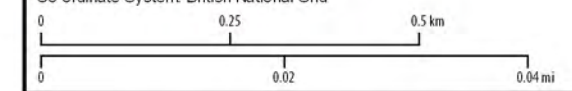
- DCO Boundary
- Surveyed Areas
- Unsurveyed Areas
- Geophysical Survey Extent

Data Sources: Insert Data Sources  
 Base map: © Crown copyright and database rights 2020,  
 Ordnance Survey 0100031673; © OpenStreetMap (and)  
 contributors, CC-BY-SA



Document number: PB8164-HAR-ZZ-ON-DR-0001

Co-ordinate System: British National Grid



REV	DATE	SCALE	SIZE	DRW	CHK	APR
A	03/02/2022	1:1,000	A3	TW	SH	AW

Report:  
Geophysical Survey Report

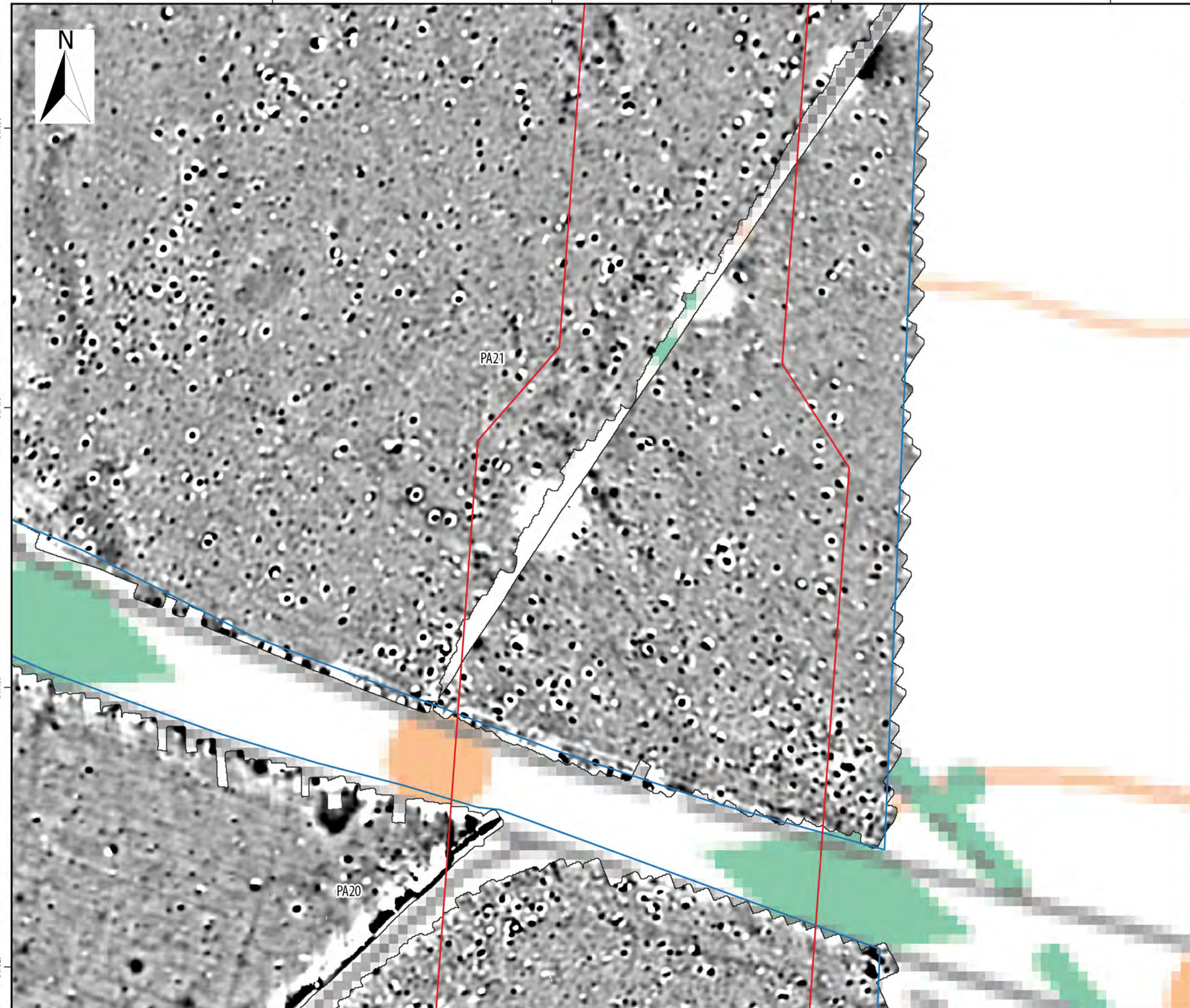




613200                      613275                      613350                      613425



317550  
317475  
317400  
317325



## Sheringham and Dudgeon Extension Projects

ILLUS 141

Processed greyscale magnetometer data:  
Area PA20 & PA21

### Legend

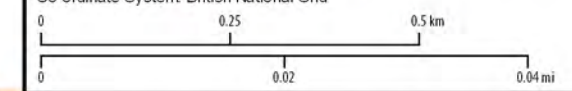
- DCO Boundary
- Surveyed Areas
- Unsurveyed Areas
- Geophysical Survey Extent

Data Sources: Insert Data Sources  
Base map: © Crown copyright and database rights 2020,  
Ordnance Survey 0100031673; © OpenStreetMap (and)  
contributors, CC-BY-SA



Document number: PB8164-HAR-ZZ-ON-DR-0001

Co-ordinate System: British National Grid



A	03/02/2022	1:1,000	A3	TW	SH	AW
REV	DATE	SCALE	SIZE	DRW	CHK	APR

Report:  
Geophysical Survey Report






613200 613275 613350 613425

317325

317250

317175

317100







### Sheringham and Dudgeon Extension Projects

ILLUS 142

Processed greyscale magnetometer data:  
Area PA20

#### Legend

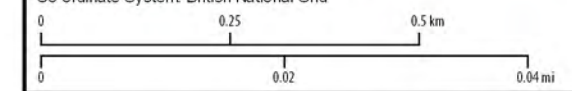
-  DCO Boundary
-  Surveyed Areas
-  Unsurveyed Areas
-  Geophysical Survey Extent

Data Sources: Insert Data Sources  
 Base map: © Crown copyright and database rights 2020,  
 Ordnance Survey 0100031673; © OpenStreetMap (and)  
 contributors, CC-BY-SA



Document number: PB8164-HAR-ZZ-ON-DR-0001

Co-ordinate System: British National Grid



A	03/02/2022	1:1,000	A3	TW	SH	AW
REV	DATE	SCALE	SIZE	DRW	CHK	APR

Report: Geophysical Survey Report





613200                      613275                      613350                      613425



317025  
  
316950  
  
316875

PA20

**Sheringham and Dudgeon  
Extension Projects**  
ILLUS 143  
Processed greyscale magnetometer data;  
Area PA20

**Legend**

- DCO Boundary
- Surveyed Areas
- Unsurveyed Areas
- Geophysical Survey Extent

Data Sources: Insert Data Sources  
Base map: © Crown copyright and database rights 2020,  
Ordnance Survey 0100031673; © OpenStreetMap (and)  
contributors, CC-BY-SA



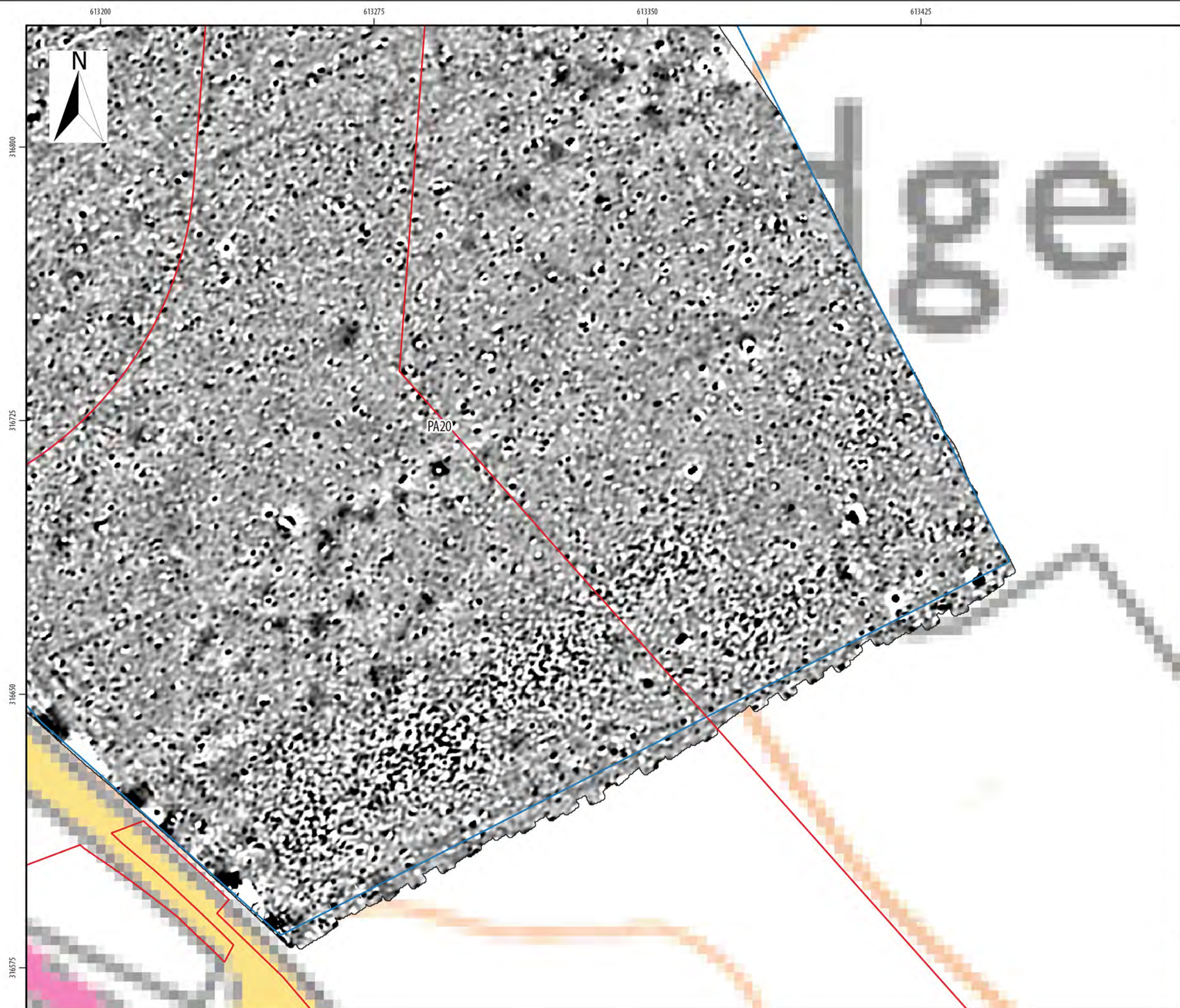
Document number: PB8164-HAR-ZZ-ON-DR-0001  
Co-ordinate System: British National Grid  
0                      0.25                      0.5 km  
0                      0.02                      0.04 mi

A	03/02/2022	1:1,000	A3	TW	SH	AW
REV	DATE	SCALE	SIZE	DRW	CHK	APR

Report:  
Geophysical Survey Report







## Sheringham and Dudgeon Extension Projects

ILLUS 144

Processed greyscale magnetometer data;  
Area PA20

### Legend

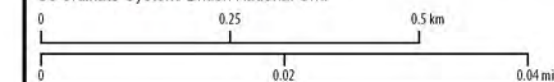
- DCO Boundary
- Surveyed Areas
- Unsurveyed Areas
- Geophysical Survey Extent

Data Sources: Insert Data Sources  
 Base map: © Crown copyright and database rights 2020,  
 Ordnance Survey 0100031673; © OpenStreetMap (and)  
 contributors, CC-BY-SA



Document number: PB8164-HAR-ZZ-ON-DR-0001

Co-ordinate System: British National Grid



A	03/02/2022	1:1,000	A3	TW	SH	AW
REV	DATE	SCALE	SIZE	DRW	CHK	APR

Report:  
Geophysical Survey Report



612975 613050 613125 613200 613275

317925

317850

317775

317700







# Sheringham and Dudgeon Extension Projects

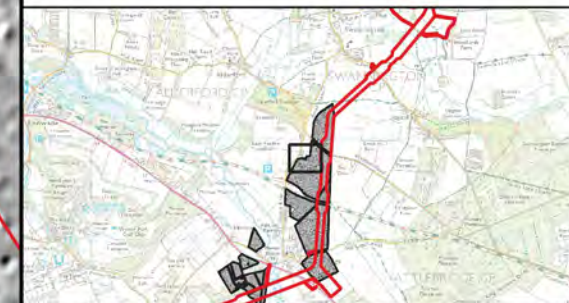
ILLUS 145

Processed greyscale magnetometer data:  
Area PA21

## Legend

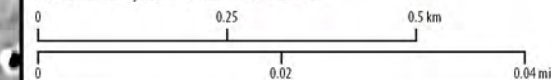
-  DCO Boundary
-  Surveyed Areas
-  Unsurveyed Areas
-  Geophysical Survey Extent

Data Sources: Insert Data Sources  
 Base map: © Crown copyright and database rights 2020,  
 Ordnance Survey 0100031673; © OpenStreetMap (and)  
 contributors, CC-BY-SA



Document number: PB8164-HAR-ZZ-ON-DR-0001

Co-ordinate System: British National Grid




A	03/02/2022	1:1,000	A3	TW	SH	AW
REV	DATE	SCALE	SIZE	DRW	CHK	APR

Report:  
Geophysical Survey Report







# Sheringham and Dudgeon Extension Projects

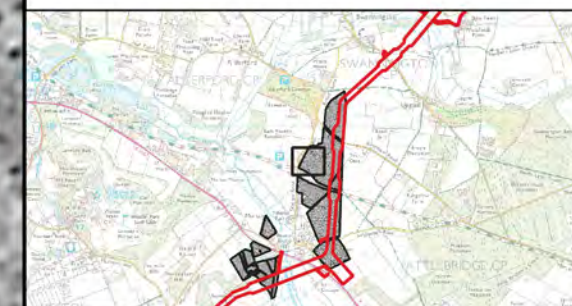
ILLUS 146

Processed greyscale magnetometer data;  
Area PA21

## Legend

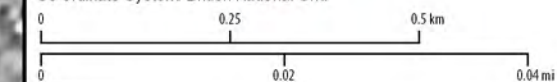
- DCO Boundary
- Surveyed Areas
- Unsurveyed Areas
- Geophysical Survey Extent

Data Sources: Insert Data Sources  
 Base map: © Crown copyright and database rights 2020,  
 Ordnance Survey 0100031673; © OpenStreetMap (and)  
 contributors, CC-BY-SA



Document number: PB8164-HAR-ZZ-ON-DR-0001

Co-ordinate System: British National Grid

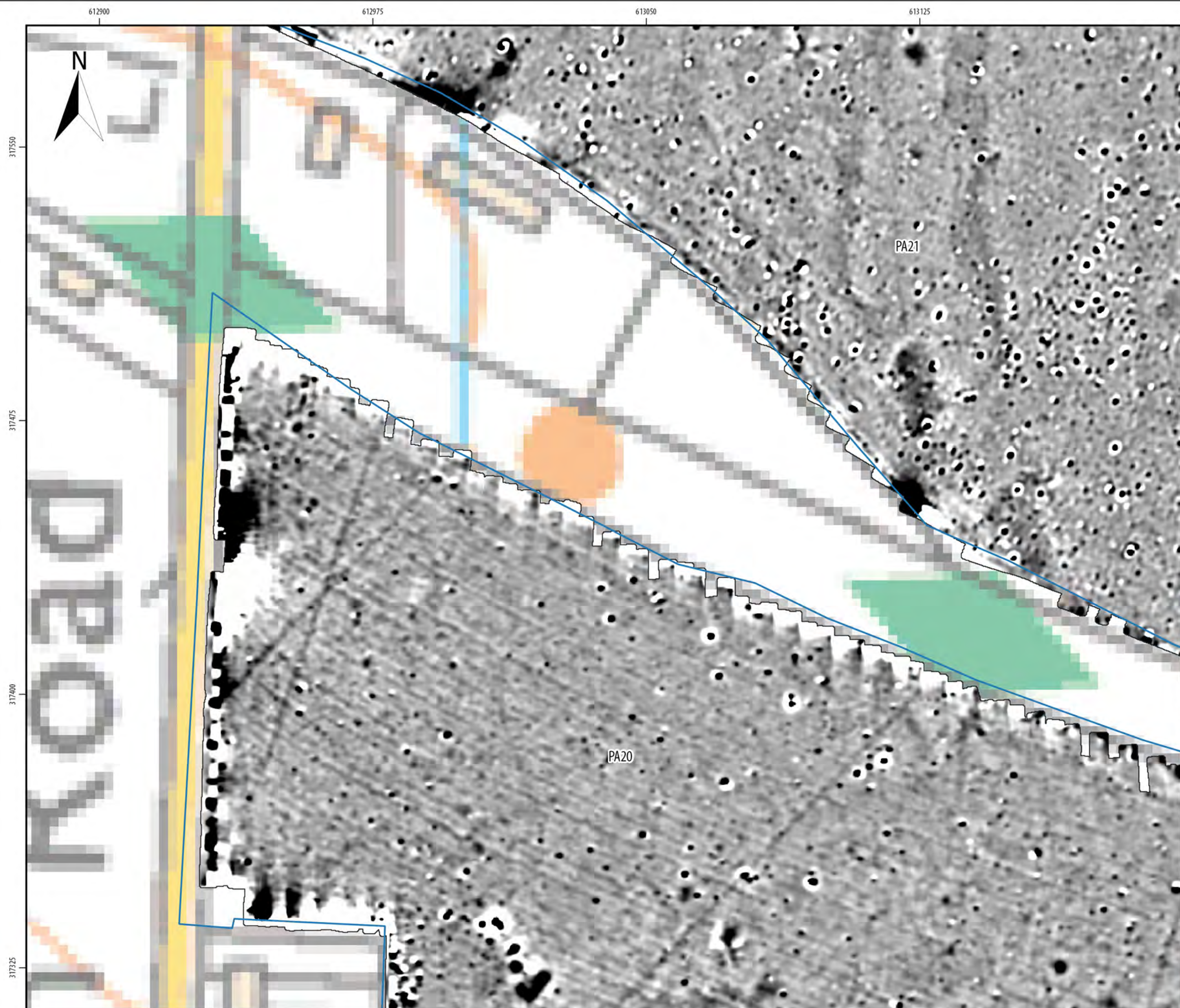


A	03/02/2022	1:1,000	A3	TW	SH	AW
REV	DATE	SCALE	SIZE	DRW	CHK	APR

Report:  
Geophysical Survey Report







# Sheringham and Dudgeon Extension Projects

ILLUS 147

Processed greyscale magnetometer data;  
Area PA20 & PA21


## Legend

- DCO Boundary
- Surveyed Areas
- Unsurveyed Areas
- Geophysical Survey Extent

Data Sources: Insert Data Sources  
 Base map: © Crown copyright and database rights 2020,  
 Ordnance Survey 0100031673; © OpenStreetMap (and)  
 contributors, CC-BY-SA



Document number: PB8164-HAR-ZZ-ON-DR-0001



A	03/02/2022	1:1,000	A3	TW	SH	AW
REV	DATE	SCALE	SIZE	DRW	CHK	APR

Report:  
Geophysical Survey Report







# Sheringham and Dudgeon Extension Projects

ILLUS 148

Processed greyscale magnetometer data;  
Area PA20

## Legend

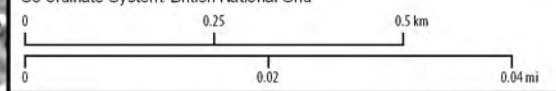
- DCO Boundary
- Surveyed Areas
- Unsurveyed Areas
- Geophysical Survey Extent

Data Sources: Insert Data Sources  
Base map: © Crown copyright and database rights 2020, Ordnance Survey 0100031673; © OpenStreetMap (and) contributors, CC-BY-SA



Document number: PB8164-HAR-ZZ-ON-DR-0001

Co-ordinate System: British National Grid



A	03/02/2022	1:1,000	A3	TW	SH	AW
REV	DATE	SCALE	SIZE	DRW	CHK	APR

Report:  
Geophysical Survey Report







# Sheringham and Dudgeon Extension Projects

ILLUS 149

Processed greyscale magnetometer data;  
Area PA20

## Legend

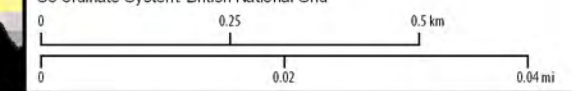
- DCO Boundary
- Surveyed Areas
- Unsurveyed Areas
- Geophysical Survey Extent

Data Sources: Insert Data Sources  
 Base map: © Crown copyright and database rights 2020,  
 Ordnance Survey 0100031673; © OpenStreetMap (and)  
 contributors, CC-BY-SA



Document number: PB8164-HAR-ZZ-ON-DR-0001

Co-ordinate System: British National Grid



REV	DATE	SCALE	SIZE	DRW	CHK	APR
A	03/02/2022	1:1,000	A3	TW	SH	AW

Report:  
Geophysical Survey Report





613050

613125

613200

613275



316800

316725

316550





316575

# Sheringham and Dudgeon Extension Projects

ILLUS 150

Processed greyscale magnetometer data;  
Area PA20

## Legend

-  DCO Boundary
-  Surveyed Areas
-  Unsurveyed Areas
-  Geophysical Survey Extent

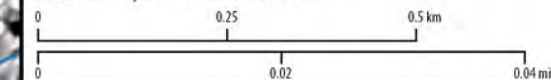
PA20

Data Sources: Insert Data Sources  
 Base map: © Crown copyright and database rights 2020,  
 Ordnance Survey 0100031673; © OpenStreetMap (and)  
 contributors, CC-BY-SA



Document number: PB8164-HAR-ZZ-ON-DR-0001

Co-ordinate System: British National Grid



A	03/02/2022	1:1,000	A3	TW	SH	AW
REV	DATE	SCALE	SIZE	DRW	CHK	APR

Report:  
 Geophysical Survey Report







## Sheringham and Dudgeon Extension Projects

ILLUS 151

Processed greyscale magnetometer data;  
Area PA24 & PA25

### Legend

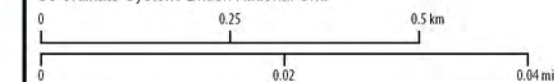
- DCO Boundary
- Surveyed Areas
- Unsurveyed Areas
- Geophysical Survey Extent

Data Sources: Insert Data Sources  
Base map: © Crown copyright and database rights 2020,  
Ordnance Survey 0100031673; © OpenStreetMap (and)  
contributors, CC-BY-SA



Document number: PB8164-HAR-ZZ-ON-DR-0001

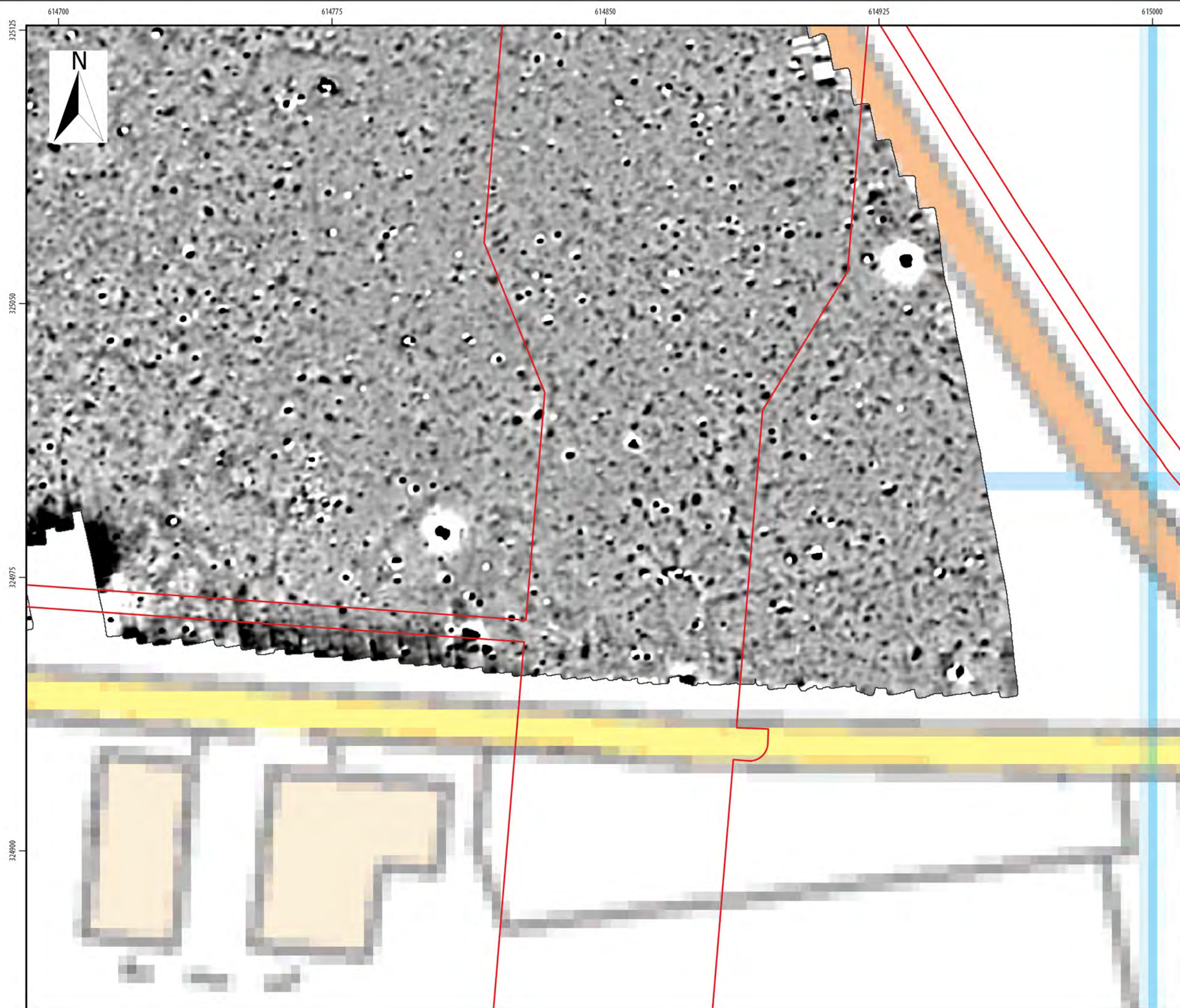
Co-ordinate System: British National Grid



REV	DATE	SCALE	SIZE	DRW	CHK	APR
A	03/02/2022	1:1,000	A3	TW	SH	AW

Report:  
Geophysical Survey Report





# Sheringham and Dudgeon Extension Projects

ILLUS 152

Processed greyscale magnetometer data;  
Area PA24

## Legend

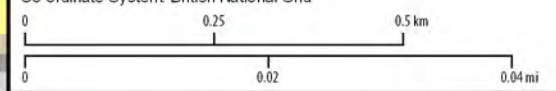
- DCO Boundary
- Surveyed Areas
- Unsurveyed Areas
- Geophysical Survey Extent

Data Sources: Insert Data Sources  
 Base map: © Crown copyright and database rights 2020,  
 Ordnance Survey 0100031673; © OpenStreetMap (and)  
 contributors, CC-BY-SA



Document number: PB8164-HAR-ZZ-ON-DR-0001

Co-ordinate System: British National Grid



A	03/02/2022	1:1,000	A3	TW	SH	AW
REV	DATE	SCALE	SIZE	DRW	CHK	APR

Report:  
Geophysical Survey Report





614400

614475

614550

614625



325800

325725

325650





325575

# Sheringham and Dudgeon Extension Projects

ILLUS 153

Processed greyscale magnetometer data;  
Area PA25

## Legend

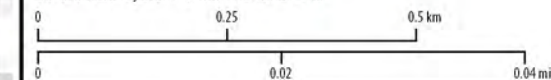
-  DCO Boundary
-  Surveyed Areas
-  Unsurveyed Areas
-  Geophysical Survey Extent

Data Sources: Insert Data Sources  
 Base map: © Crown copyright and database rights 2020,  
 Ordnance Survey 0100031673; © OpenStreetMap (and)  
 contributors, CC-BY-SA



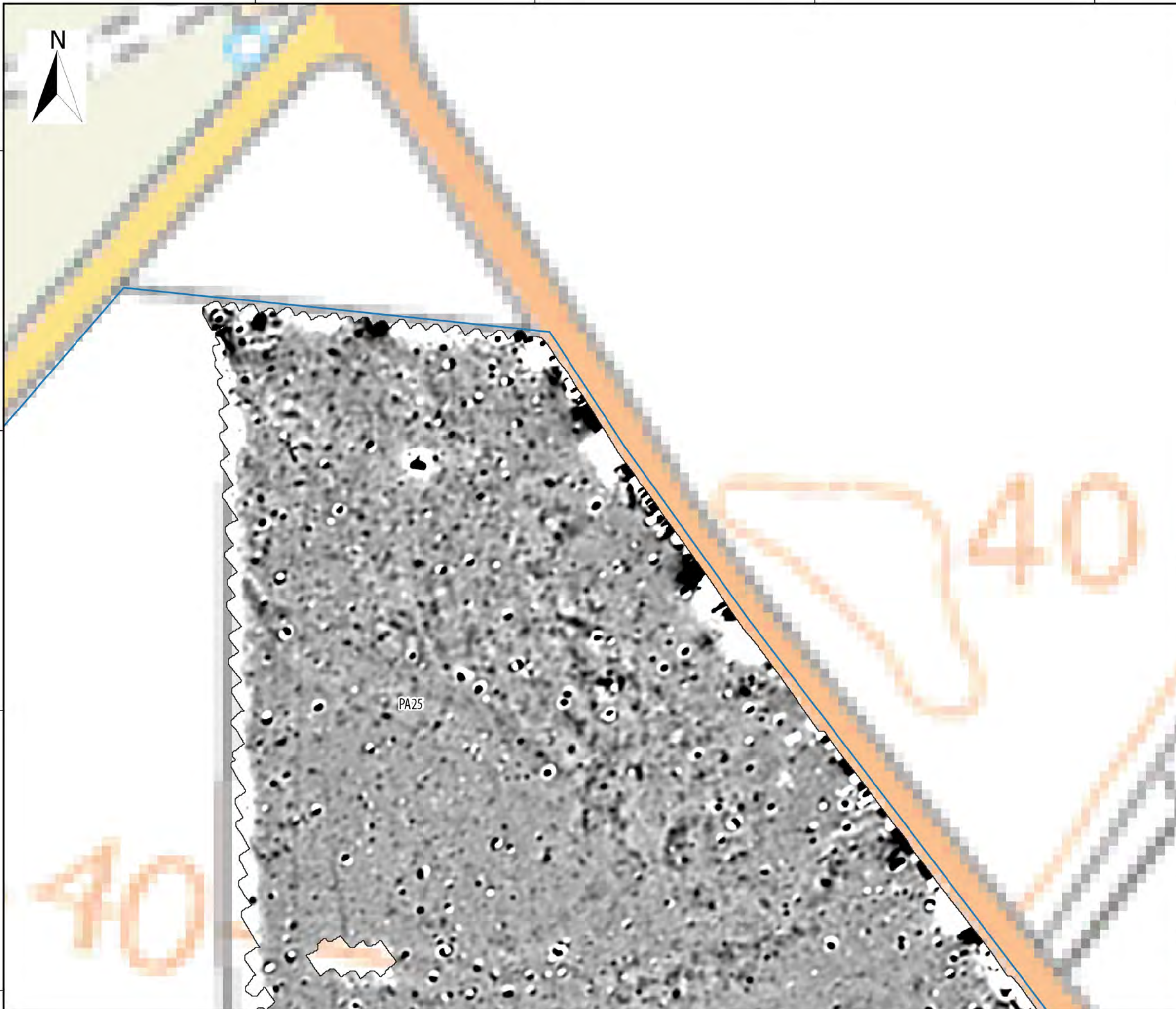
Document number: PB8164-HAR-ZZ-ON-DR-0001

Co-ordinate System: British National Grid




A	03/02/2022	1:1,000	A3	TW	SH	AW
REV	DATE	SCALE	SIZE	DRW	CHK	APR

Report:  
 Geophysical Survey Report







# Sheringham and Dudgeon Extension Projects

ILLUS 154

Processed greyscale magnetometer data;  
Area PA25

## Legend

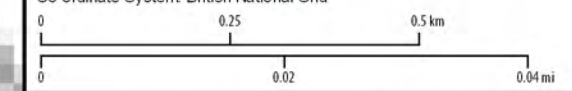
- DCO Boundary
- Surveyed Areas
- Unsurveyed Areas
- Geophysical Survey Extent

Data Sources: Insert Data Sources  
 Base map: © Crown copyright and database rights 2020,  
 Ordnance Survey 0100031673; © OpenStreetMap (and)  
 contributors, CC-BY-SA



Document number: PB8164-HAR-ZZ-ON-DR-0001

Co-ordinate System: British National Grid



REV	DATE	SCALE	SIZE	DRW	CHK	APR
A	03/02/2022	1:1,000	A3	TW	SH	AW

Report:  
Geophysical Survey Report





614475 614550 614625 614700

325350

325275

325200

325125







# Sheringham and Dudgeon Extension Projects

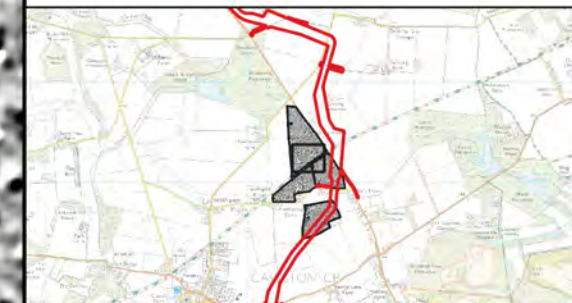
ILLUS 155

Processed greyscale magnetometer data;  
Area PA24 & PA25

## Legend

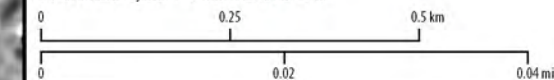
-  DCO Boundary
-  Surveyed Areas
-  Unsurveyed Areas
-  Geophysical Survey Extent

Data Sources: Insert Data Sources  
 Base map: © Crown copyright and database rights 2020,  
 Ordnance Survey 0100031673; © OpenStreetMap (and)  
 contributors, CC-BY-SA



Document number: PB8164-HAR-ZZ-ON-DR-0001

Co-ordinate System: British National Grid



A	03/02/2022	1:1,000	A3	TW	SH	AW
REV	DATE	SCALE	SIZE	DRW	CHK	APR

Report:  
 Geophysical Survey Report



PA25

PA24





## Sheringham and Dudgeon Extension Projects

ILLUS 156

Processed greyscale magnetometer data;  
Area PA24 & PA25

### Legend

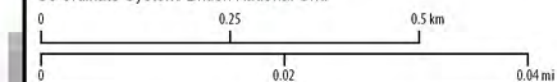
- DCO Boundary
- Surveyed Areas
- Unsurveyed Areas
- Geophysical Survey Extent

Data Sources: Insert Data Sources  
 Base map: © Crown copyright and database rights 2020,  
 Ordnance Survey 0100031673; © OpenStreetMap (and)  
 contributors, CC-BY-SA



Document number: PB8164-HAR-ZZ-ON-DR-0001

Co-ordinate System: British National Grid



A	03/02/2022	1:1,000	A3	TW	SH	AW
REV	DATE	SCALE	SIZE	DRW	CHK	APR

Report:  
Geophysical Survey Report



614400 614475 614550 614625

325575

325500

325425

325350







# Sheringham and Dudgeon Extension Projects

ILLUS 157

Processed greyscale magnetometer data;  
Area PA25

## Legend

-  DCO Boundary
-  Surveyed Areas
-  Unsurveyed Areas
-  Geophysical Survey Extent

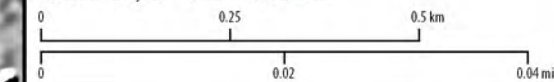
PA25

Data Sources: Insert Data Sources  
Base map: © Crown copyright and database rights 2020,  
Ordnance Survey 0100031673; © OpenStreetMap (and)  
contributors, CC-BY-SA



Document number: PB8164-HAR-ZZ-ON-DR-0001

Co-ordinate System: British National Grid



A	03/02/2022	1:1,000	A3	TW	SH	AW
REV	DATE	SCALE	SIZE	DRW	CHK	APR

Report:  
Geophysical Survey Report





614325 614400 614475 614550



325350  
325275  
325200







# Sheringham and Dudgeon Extension Projects

ILLUS 158

Processed greyscale magnetometer data;  
Area PA25

## Legend

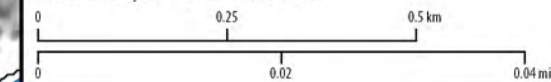
-  DCO Boundary
-  Surveyed Areas
-  Unsurveyed Areas
-  Geophysical Survey Extent

Data Sources: Insert Data Sources  
Base map: © Crown copyright and database rights 2020,  
Ordnance Survey 0100031673; © OpenStreetMap (and)  
contributors, CC-BY-SA



Document number: PB8164-HAR-ZZ-ON-DR-0001

Co-ordinate System: British National Grid



A	03/02/2022	1:1,000	A3	TW	SH	AW
REV	DATE	SCALE	SIZE	DRW	CHK	APR

Report:  
Geophysical Survey Report






614325 614400 614475 614550 614625



325200  
325125  
325050  
324975







### Sheringham and Dudgeon Extension Projects

ILLUS 159

Processed greyscale magnetometer data;  
Area PA24 & PA25


#### Legend

-  DCO Boundary
-  Surveyed Areas
-  Unsurveyed Areas
-  Geophysical Survey Extent

Data Sources: Insert Data Sources  
Base map: © Crown copyright and database rights 2020,  
Ordnance Survey 0100031673; © OpenStreetMap (and)  
contributors, CC-BY-SA



Document number: PB8164-HAR-ZZ-ON-DR-0001



A	03/02/2022	1:1,000	A3	TW	SH	AW
REV	DATE	SCALE	SIZE	DRW	CHK	APR

Report:  
Geophysical Survey Report





614250 614325 614400 614475

325050

324975

324900

324825



PA25





PA24

### Sheringham and Dudgeon Extension Projects

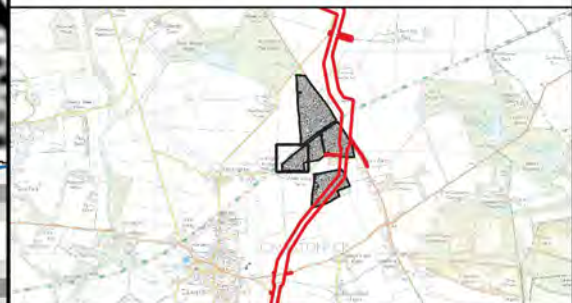
ILLUS 160

Processed greyscale magnetometer data:  
Area PA24

#### Legend

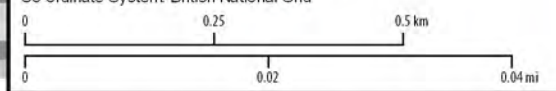
-  DCO Boundary
-  Surveyed Areas
-  Unsurveyed Areas
-  Geophysical Survey Extent

Data Sources: Insert Data Sources  
 Base map: © Crown copyright and database rights 2020,  
 Ordnance Survey 0100031673; © OpenStreetMap (and)  
 contributors, CC-BY-SA



Document number: PB8164-HAR-ZZ-ON-DR-0001

Co-ordinate System: British National Grid



A	03/02/2022	1:1,000	A3	TW	SH	AW
REV	DATE	SCALE	SIZE	DRW	CHK	APR

Report:  
 Geophysical Survey Report





614700 614775 614850 614925 615000



324825

324750

324675





PA23

# Sheringham and Dudgeon Extension Projects

ILLUS 161

Processed greyscale magnetometer data;  
Area PA23

## Legend

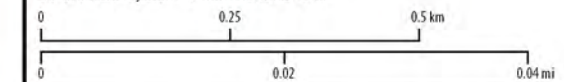
-  DCO Boundary
-  Surveyed Areas
-  Unsurveyed Areas
-  Geophysical Survey Extent

Data Sources: Insert Data Sources  
 Base map: © Crown copyright and database rights 2020,  
 Ordnance Survey 0100031673; © OpenStreetMap (and)  
 contributors, CC-BY-SA



Document number: PB8164-HAR-ZZ-ON-DR-0001

Co-ordinate System: British National Grid

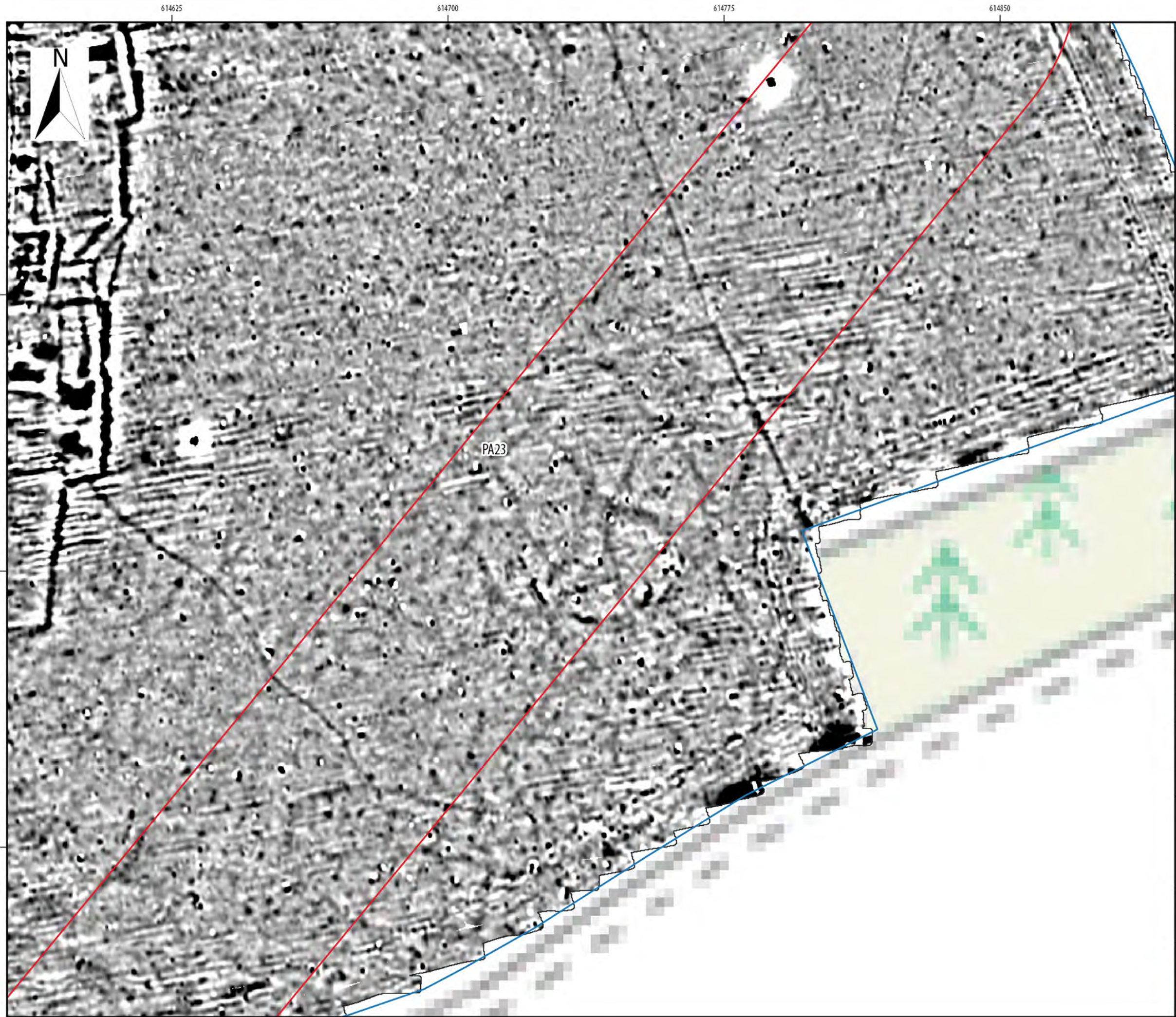


A	03/02/2022	1:1,000	A3	TW	SH	AW
REV	DATE	SCALE	SIZE	DRW	CHK	APR

Report: Geophysical Survey Report







# Sheringham and Dudgeon Extension Projects

ILLUS 162

Processed greyscale magnetometer data;  
Area PA23

## Legend

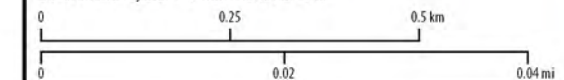
- DCO Boundary
- Surveyed Areas
- Unsurveyed Areas
- Geophysical Survey Extent

Data Sources: Insert Data Sources  
Base map: © Crown copyright and database rights 2020,  
Ordnance Survey 0100031673; © OpenStreetMap (and)  
contributors, CC-BY-SA



Document number: PB8164-HAR-ZZ-ON-DR-0001

Co-ordinate System: British National Grid



A	03/02/2022	1:1,000	A3	TW	SH	AW
REV	DATE	SCALE	SIZE	DRW	CHK	APR

Report:  
Geophysical Survey Report





614475

614550

614625

614700

324825

324750

324675



### Sheringham and Dudgeon Extension Projects

ILLUS 163

Processed greyscale magnetometer data;  
Area PA23

#### Legend

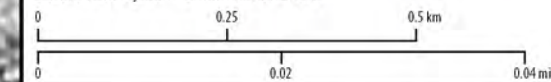
- DCO Boundary
- Surveyed Areas
- Unsurveyed Areas
- Geophysical Survey Extent

Data Sources: Insert Data Sources  
 Base map: © Crown copyright and database rights 2020,  
 Ordnance Survey 0100031673; © OpenStreetMap (and)  
 contributors, CC-BY-SA



Document number: PB8164-HAR-ZZ-ON-DR-0001

Co-ordinate System: British National Grid



A	03/02/2022	1:1,000	A3	TW	SH	AW
REV	DATE	SCALE	SIZE	DRW	CHK	APR

Report:  
 Geophysical Survey Report





614475

614550

614625

614700



324600

324525

324450





324375

# Sheringham and Dudgeon Extension Projects

ILLUS 164

Processed greyscale magnetometer data;  
Area PA23

## Legend

-  DCO Boundary
-  Surveyed Areas
-  Unsurveyed Areas
-  Geophysical Survey Extent

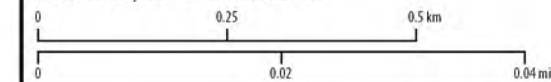
PA23

Data Sources: Insert Data Sources  
 Base map: © Crown copyright and database rights 2020,  
 Ordnance Survey 0100031673; © OpenStreetMap (and)  
 contributors, CC-BY-SA



Document number: PB8164-HAR-ZZ-ON-DR-0001

Co-ordinate System: British National Grid



A	03/02/2022	1:1,000	A3	TW	SH	AW
REV	DATE	SCALE	SIZE	DRW	CHK	APR

Report:  
 Geophysical Survey Report





# Sheringham and Dudgeon Extension Projects

ILLUS 165

Processed greyscale magnetometer data;  
Area PA26

## Legend

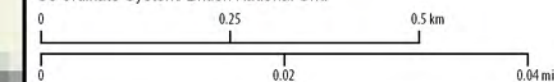
- DCO Boundary
- Surveyed Areas
- Unsurveyed Areas
- Geophysical Survey Extent

Data Sources: Insert Data Sources  
Base map: © Crown copyright and database rights 2020,  
Ordnance Survey 0100031673; © OpenStreetMap (and)  
contributors, CC-BY-SA



Document number: PB8164-HAR-ZZ-ON-DR-0001

Co-ordinate System: British National Grid




REV	DATE	SCALE	SIZE	DRW	CHK	APR
A	03/02/2022	1:1,000	A3	TW	SH	AW

Report:  
Geophysical Survey Report











# Sheringham and Dudgeon Extension Projects

ILLUS 166

Processed greyscale magnetometer data;  
Area PA26

## Legend

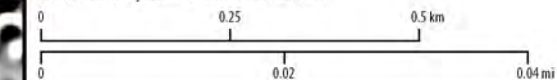
-  DCO Boundary
-  Surveyed Areas
-  Unsurveyed Areas
-  Geophysical Survey Extent

Data Sources: Insert Data Sources  
 Base map: © Crown copyright and database rights 2020,  
 Ordnance Survey 0100031673; © OpenStreetMap (and)  
 contributors, CC-BY-SA



Document number: PB8164-HAR-ZZ-ON-DR-0001

Co-ordinate System: British National Grid



A	03/02/2022	1:1,000	A3	TW	SH	AW
REV	DATE	SCALE	SIZE	DRW	CHK	APR

Report:  
Geophysical Survey Report





613425

613500

613575

613650







# Sheringham and Dudgeon Extension Projects

ILLUS 167

Processed greyscale magnetometer data;  
Area PA26

## Legend

-  DCO Boundary
-  Surveyed Areas
-  Unsurveyed Areas
-  Geophysical Survey Extent

PA26

328950

328875

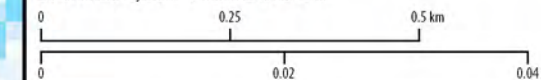
328800

Data Sources: Insert Data Sources  
 Base map: © Crown copyright and database rights 2020,  
 Ordnance Survey 0100031673; © OpenStreetMap (and)  
 contributors, CC-BY-SA



Document number: PB8164-HAR-ZZ-ON-DR-0001

Co-ordinate System: British National Grid

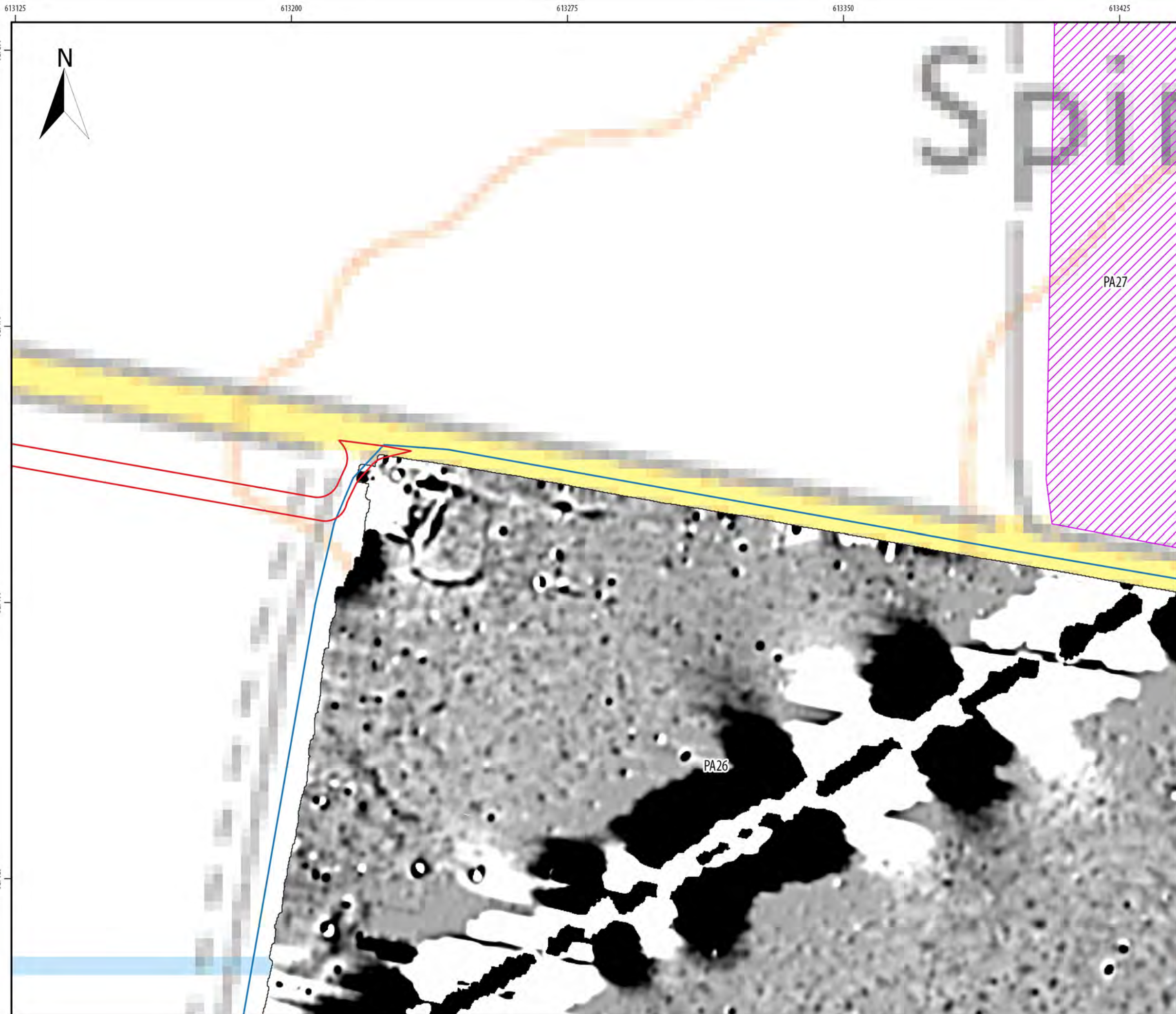


A	03/02/2022	1:1,000	A3	TW	SH	AW
REV	DATE	SCALE	SIZE	DRW	CHK	APR

Report:  
 Geophysical Survey Report







**Sheringham and Dudgeon  
Extension Projects**  
ILLUS 168  
Processed greyscale magnetometer data;  
Area PA26

- Legend**
- DCO Boundary
  - Surveyed Areas
  - Unsurveyed Areas
  - Geophysical Survey Extent

Data Sources: Insert Data Sources  
Base map: © Crown copyright and database rights 2020,  
Ordnance Survey 0100031673; © OpenStreetMap (and)  
contributors, CC-BY-SA



Document number: PB8164-HAR-ZZ-ON-DR-0001  
Co-ordinate System: British National Grid

A	03/02/2022	1:1,000	A3	TW	SH	AW
REV	DATE	SCALE	SIZE	DRW	CHK	APR

Report:  
Geophysical Survey Report






613125 613200 613275 613350 613425



328950

32875

328800



### Sheringham and Dudgeon Extension Projects

ILLUS 169

Processed greyscale magnetometer data;  
Area PA26


#### Legend

- DCO Boundary
- Surveyed Areas
- Unsurveyed Areas
- Geophysical Survey Extent

Data Sources: Insert Data Sources  
Base map: © Crown copyright and database rights 2020,  
Ordnance Survey 0100031673; © OpenStreetMap (and)  
contributors, CC-BY-SA



Document number: PB8164-HAR-ZZ-ON-DR-0001



A	03/02/2022	1:1,000	A3	TW	SH	AW
REV	DATE	SCALE	SIZE	DRW	CHK	APR

Report:  
Geophysical Survey Report



# LAWN



612675 612750 612825 612900







# Sheringham and Dudgeon Extension Projects

ILLUS 170

Processed greyscale magnetometer data;  
Area PA28

## Legend

-  DCO Boundary
-  Surveyed Areas
-  Unsurveyed Areas
-  Geophysical Survey Extent

332025

331950

331875

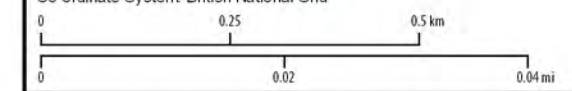
PA28

Data Sources: Insert Data Sources  
Base map: © Crown copyright and database rights 2020,  
Ordnance Survey 0100031673; © OpenStreetMap (and)  
contributors, CC-BY-SA



Document number: PB8164-HAR-ZZ-ON-DR-0001

Co-ordinate System: British National Grid



A	03/02/2022	1:1,000	A3	TW	SH	AW
REV	DATE	SCALE	SIZE	DRW	CHK	APR

Report:  
Geophysical Survey Report





612900

612975

613050

613125







# Sheringham and Dudgeon Extension Projects

ILLUS 171

Processed greyscale magnetometer data;  
Area PA28

## Legend

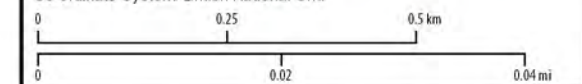
-  DCO Boundary
-  Surveyed Areas
-  Unsurveyed Areas
-  Geophysical Survey Extent

Data Sources: Insert Data Sources  
 Base map: © Crown copyright and database rights 2020,  
 Ordnance Survey 0100031673; © OpenStreetMap (and)  
 contributors, CC-BY-SA



Document number: PB8164-HAR-ZZ-ON-DR-0001

Co-ordinate System: British National Grid



A	03/02/2022	1:1,000	A3	TW	SH	AW
REV	DATE	SCALE	SIZE	DRW	CHK	APR

Report:  
 Geophysical Survey Report



332025

331950

331875

PA28

48



612750 612825 612900 612975

332325

332250

332175





332100



# Sheringham and Dudgeon Extension Projects

ILLUS 172  
Processed greyscale magnetometer data;  
Area PA28

## Legend

-  DCO Boundary
-  Surveyed Areas
-  Unsurveyed Areas
-  Geophysical Survey Extent

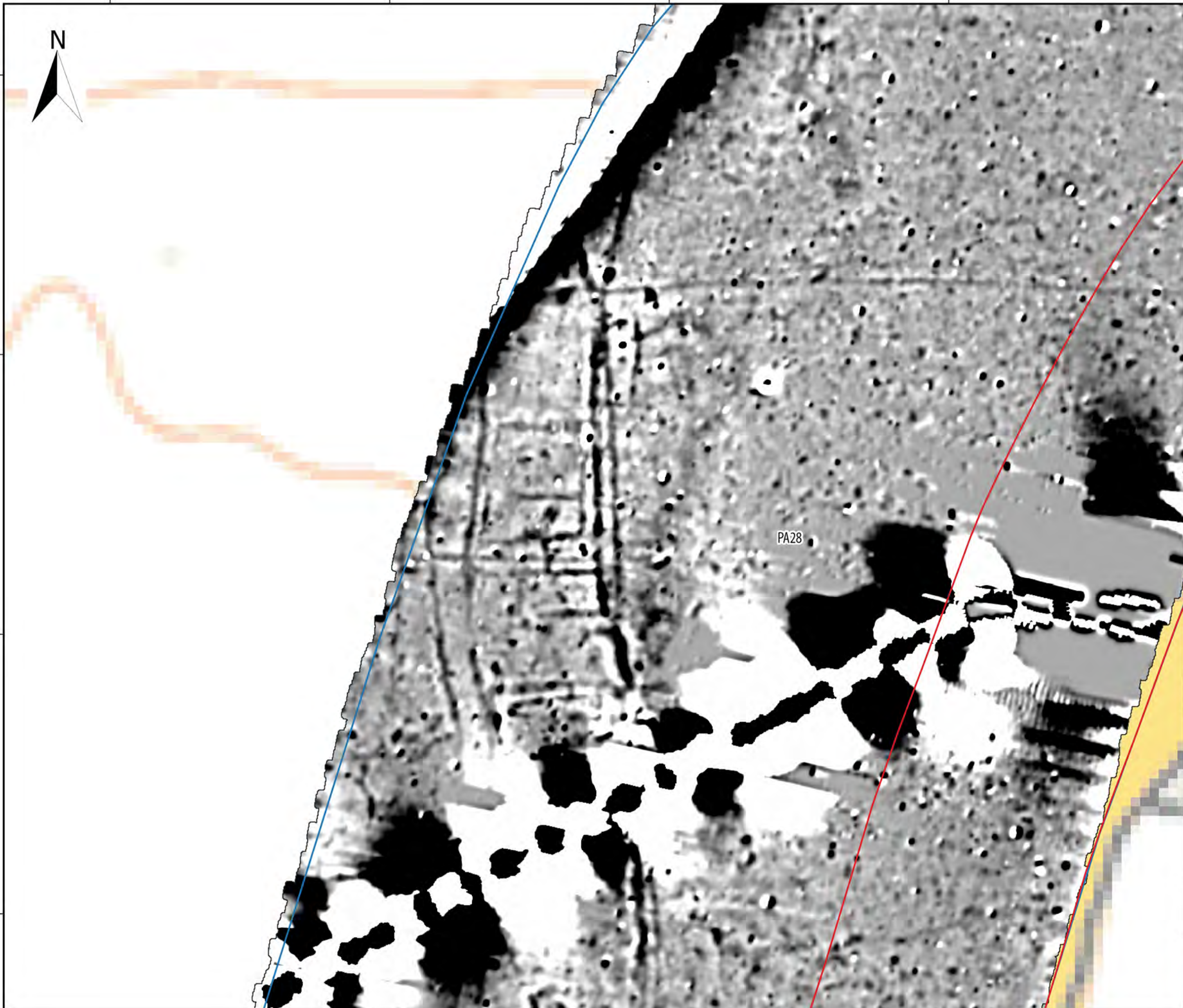
Data Sources: Insert Data Sources  
Base map: © Crown copyright and database rights 2020,  
Ordnance Survey 0100031673; © OpenStreetMap (and)  
contributors, CC-BY-SA



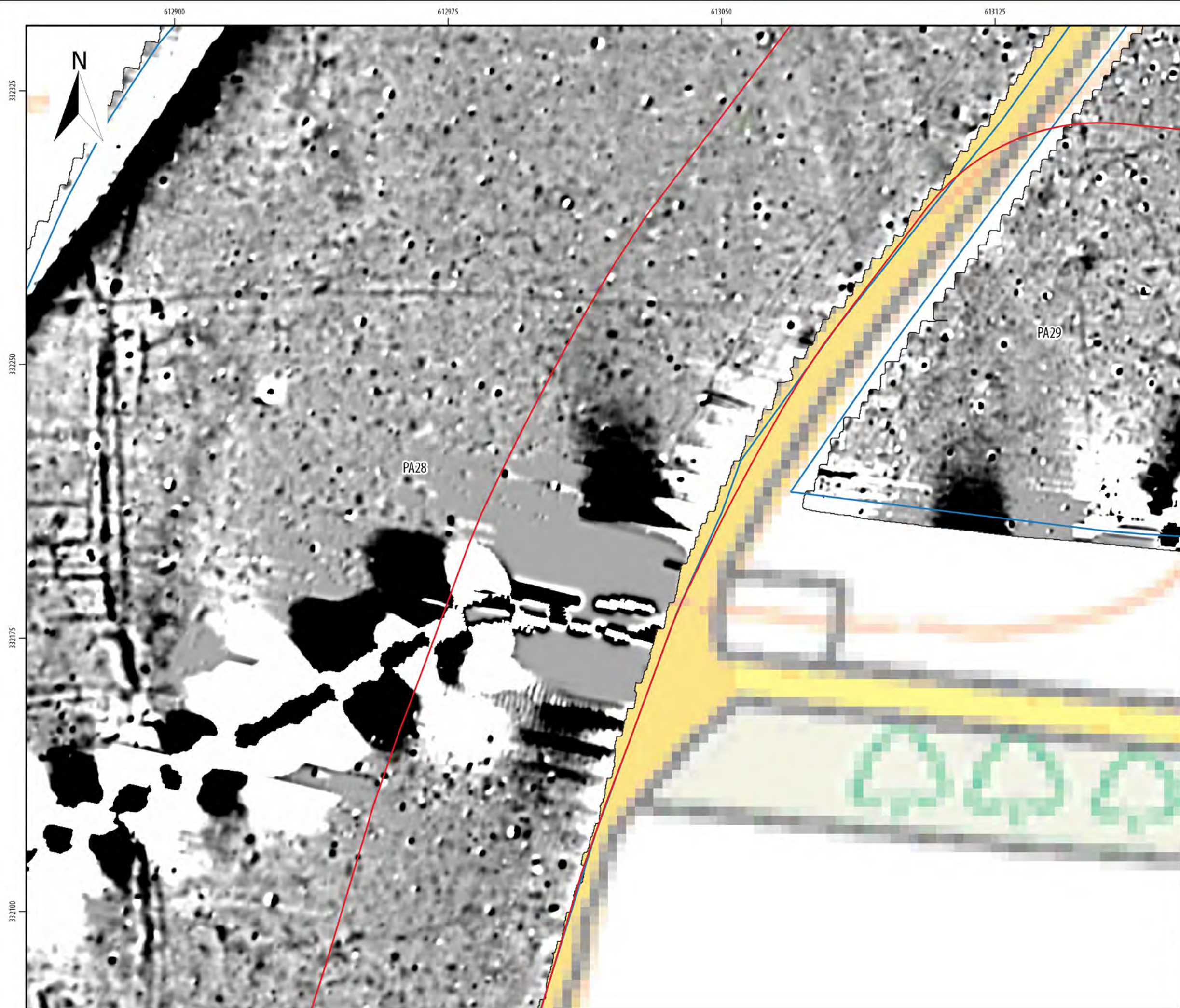
Document number: PB8164-HAR-ZZ-ON-DR-0001  
Co-ordinate System: British National Grid  
0 0.25 0.5 km  
0 0.02 0.04 mi

A	03/02/2022	1:1,000	A3	TW	SH	AW
REV	DATE	SCALE	SIZE	DRW	CHK	APR

Report:  
Geophysical Survey Report







# Sheringham and Dudgeon Extension Projects

ILLUS 173

Processed greyscale magnetometer data:  
Area PA28 & PA29

## Legend

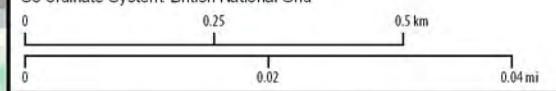
- DCO Boundary
- Surveyed Areas
- Unsurveyed Areas
- Geophysical Survey Extent

Data Sources: Insert Data Sources  
 Base map: © Crown copyright and database rights 2020,  
 Ordnance Survey 0100031673; © OpenStreetMap (and)  
 contributors, CC-BY-SA



Document number: PB8164-HAR-ZZ-ON-DR-0001

Co-ordinate System: British National Grid

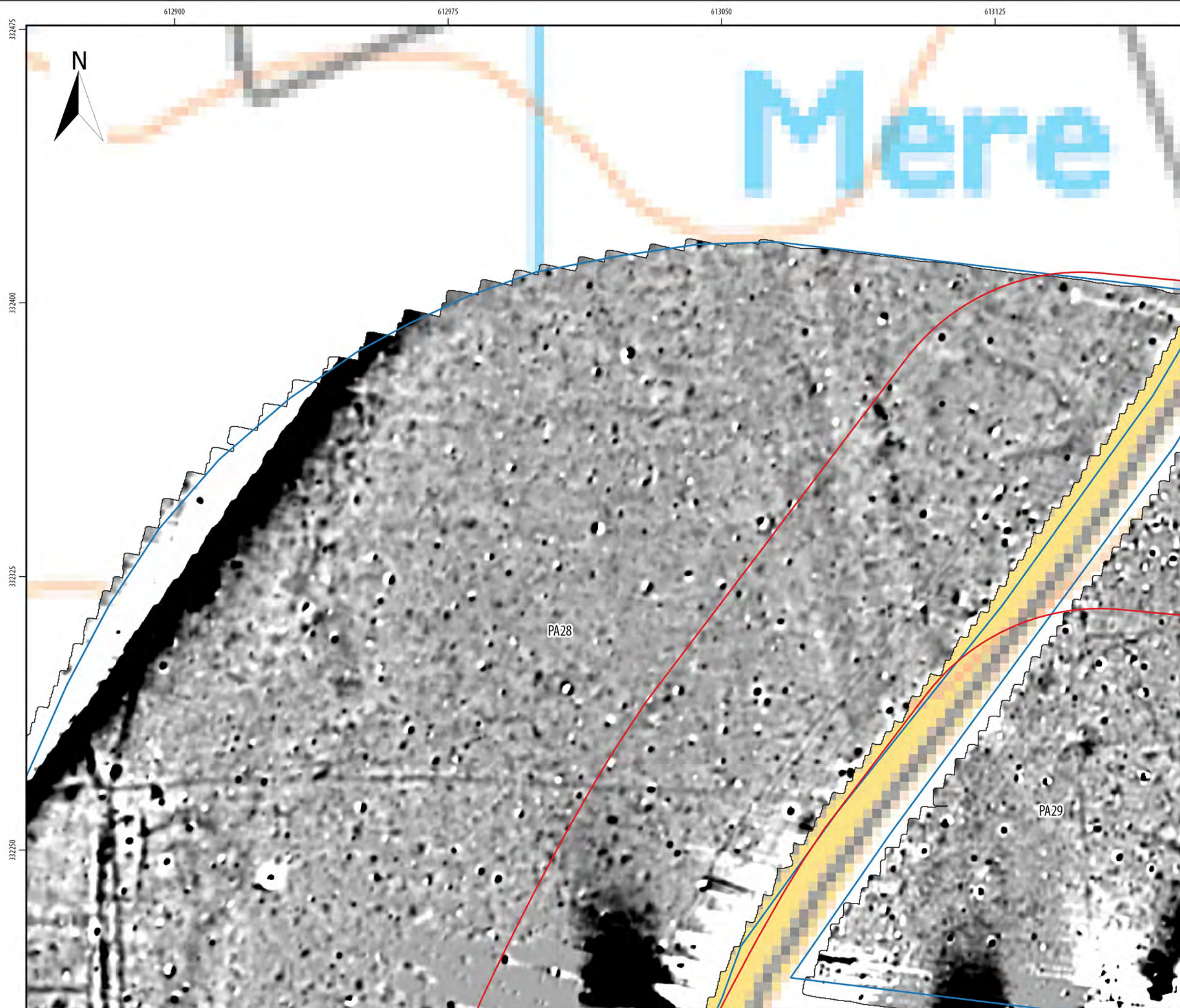


A	03/02/2022	1:1,000	A3	TW	SH	AW
REV	DATE	SCALE	SIZE	DRW	CHK	APR

Report:  
Geophysical Survey Report







## Sheringham and Dudgeon Extension Projects

ILLUS 174

Processed greyscale magnetometer data;  
Area PA28 & PA29

### Legend

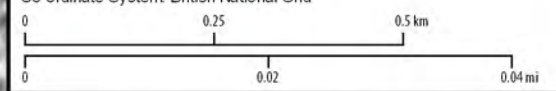
- DCO Boundary
- Surveyed Areas
- Unsurveyed Areas
- Geophysical Survey Extent

Data Sources: Insert Data Sources  
 Base map: © Crown copyright and database rights 2020,  
 Ordnance Survey 0100031673; © OpenStreetMap (and)  
 contributors, CC-BY-SA



Document number: PB8164-HAR-ZZ-ON-DR-0001

Co-ordinate System: British National Grid

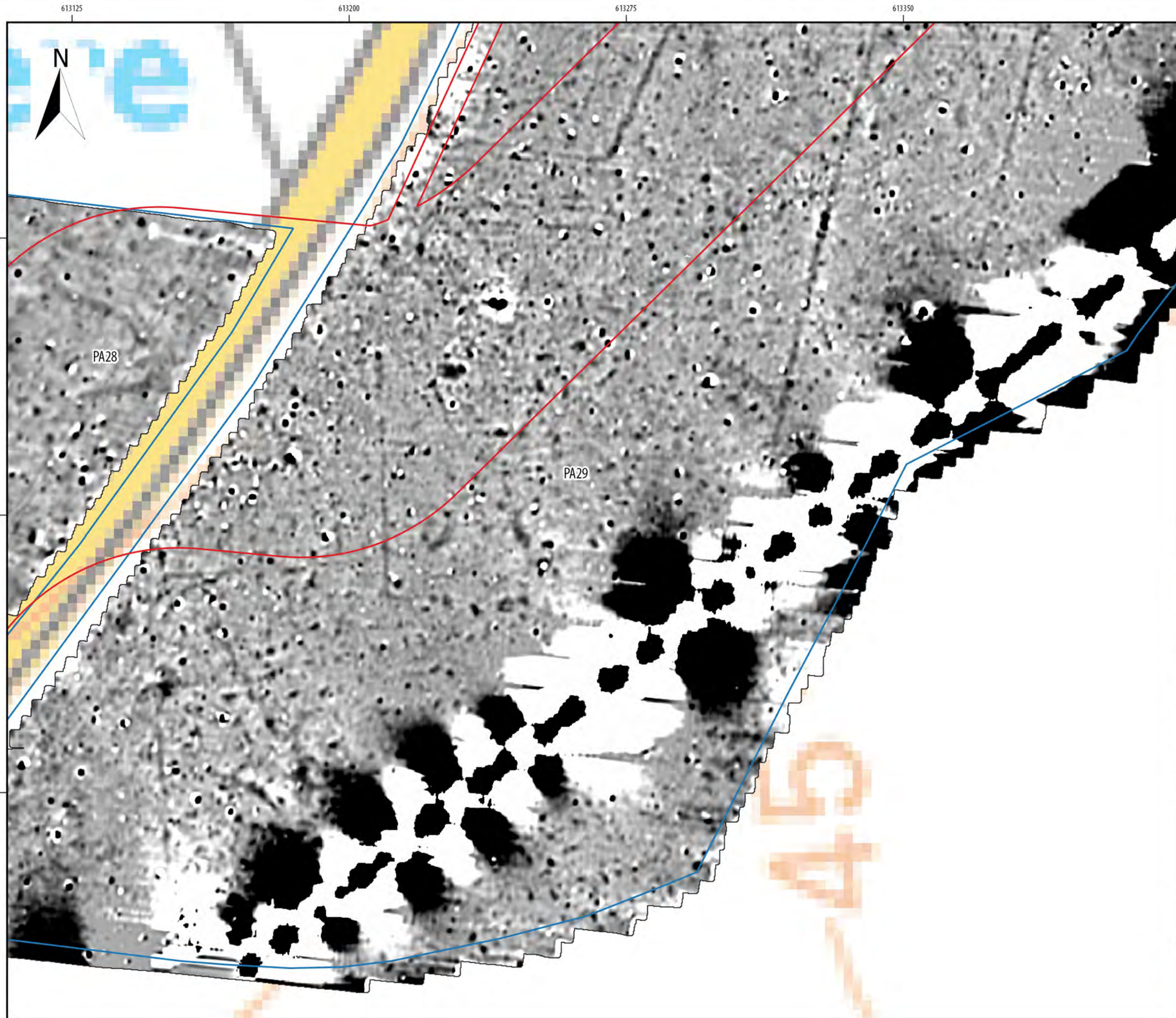


A	03/02/2022	1:1,000	A3	TW	SH	AW
REV	DATE	SCALE	SIZE	DRW	CHK	APR

Report:  
Geophysical Survey Report







# Sheringham and Dudgeon Extension Projects

ILLUS 175

Processed greyscale magnetometer data:  
Area PA28 & PA29


## Legend

- DCO Boundary
- Surveyed Areas
- Unsurveyed Areas
- Geophysical Survey Extent

Data Sources: Insert Data Sources  
 Base map: © Crown copyright and database rights 2020,  
 Ordnance Survey 0100031673; © OpenStreetMap (and)  
 contributors, CC-BY-SA



Document number: PB8164-HAR-ZZ-ON-DR-0001



A	03/02/2022	1:1,000	A3	TW	SH	AW
REV	DATE	SCALE	SIZE	DRW	CHK	APR

Report:  
Geophysical Survey Report





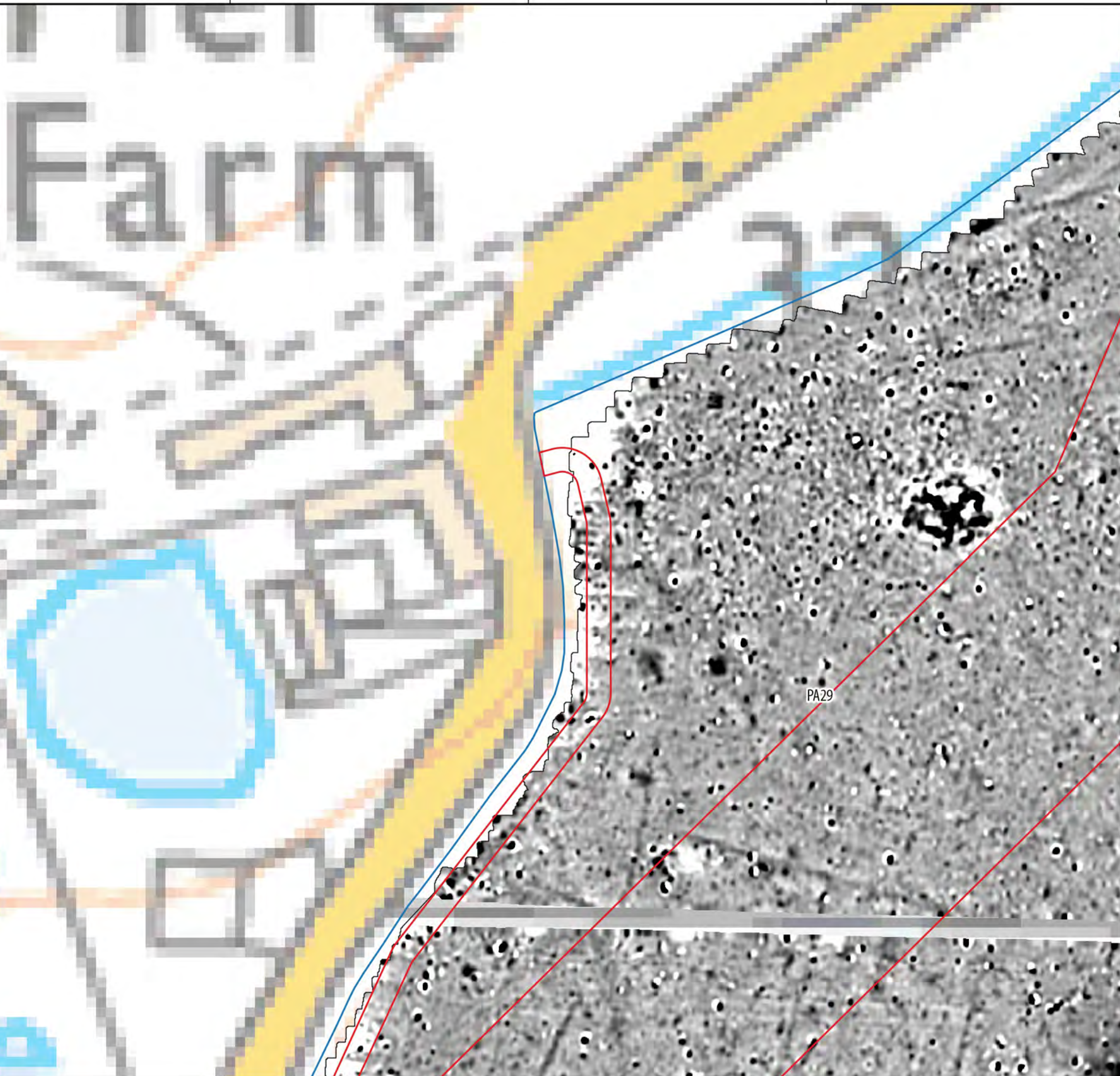
613125 613200 613275 613350

332700

332625

332550

332475







### Sheringham and Dudgeon Extension Projects

ILLUS 176

Processed greyscale magnetometer data;  
Area PA29

#### Legend

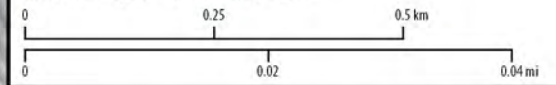
-  DCO Boundary
-  Surveyed Areas
-  Unsurveyed Areas
-  Geophysical Survey Extent

Data Sources: Insert Data Sources  
 Base map: © Crown copyright and database rights 2020,  
 Ordnance Survey 0100031673; © OpenStreetMap (and)  
 contributors, CC-BY-SA



Document number: PB8164-HAR-ZZ-ON-DR-0001

Co-ordinate System: British National Grid

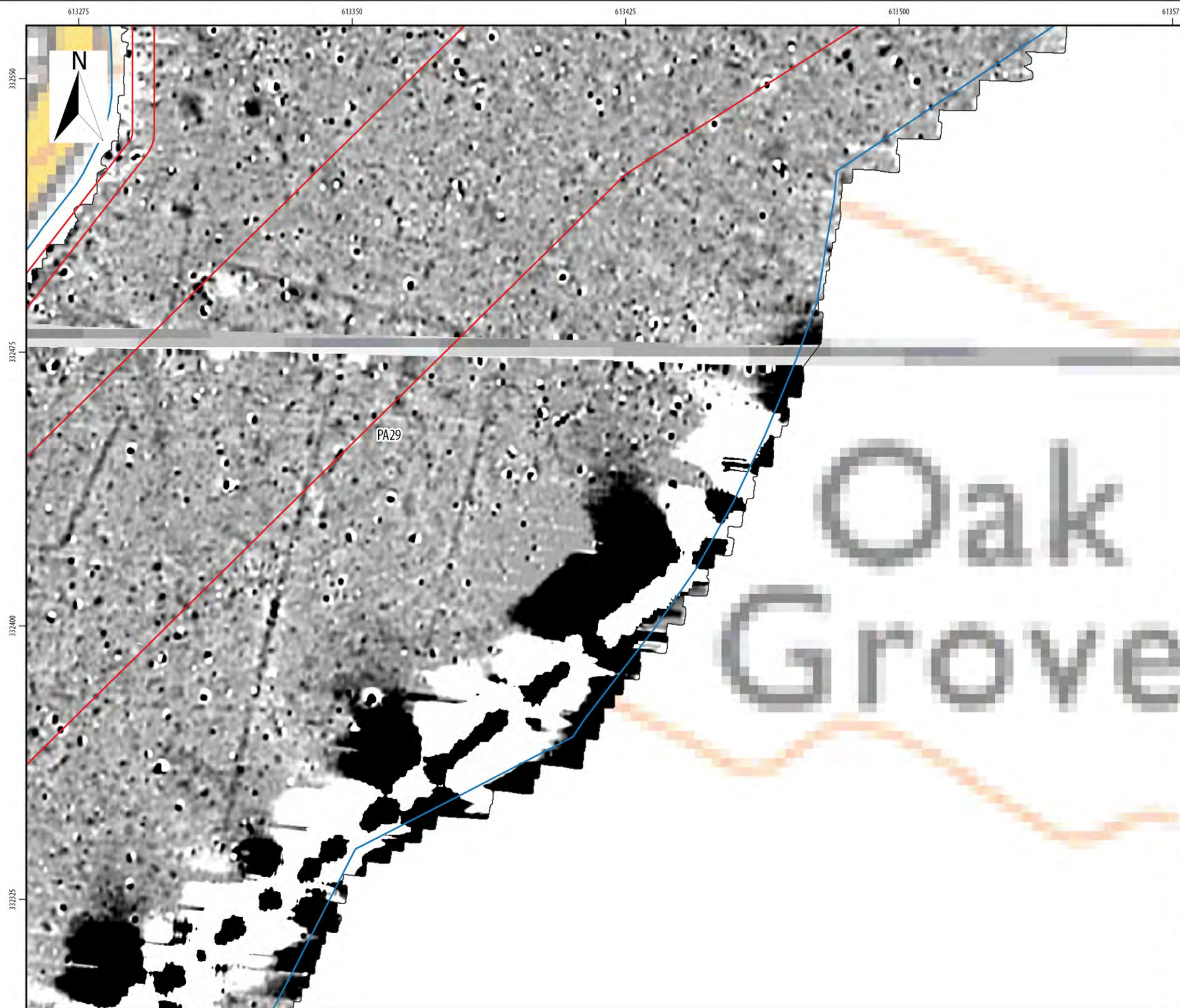


A	03/02/2022	1:1,000	A3	TW	SH	AW
REV	DATE	SCALE	SIZE	DRW	CHK	APR

Report:  
 Geophysical Survey Report







# Sheringham and Dudgeon Extension Projects

ILLUS 177

Processed greyscale magnetometer data;  
Area PA29

## Legend

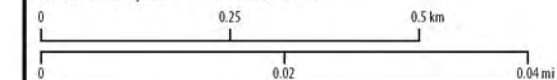
- DCO Boundary
- Surveyed Areas
- Unsurveyed Areas
- Geophysical Survey Extent

Data Sources: Insert Data Sources  
 Base map: © Crown copyright and database rights 2020,  
 Ordnance Survey 0100031673; © OpenStreetMap (and)  
 contributors, CC-BY-SA



Document number: PB8164-HAR-ZZ-ON-DR-0001

Co-ordinate System: British National Grid



REV	DATE	SCALE	SIZE	DRW	CHK	APR
A	03/02/2022	1:1,000	A3	TW	SH	AW

Report:  
Geophysical Survey Report





613425

613500

613575

613650

332700

332625

332550

332475

N

# Sheringham and Dudgeon Extension Projects

ILLUS 178

Processed greyscale magnetometer data;  
Area PA29

## Legend

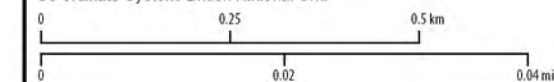
- DCO Boundary
- Surveyed Areas
- Unsurveyed Areas
- Geophysical Survey Extent

Data Sources: Insert Data Sources  
 Base map: © Crown copyright and database rights 2020,  
 Ordnance Survey 0100031673; © OpenStreetMap (and)  
 contributors, CC-BY-SA



Document number: PB8164-HAR-ZZ-ON-DR-0001

Co-ordinate System: British National Grid



A	03/02/2022	1:1,000	A3	TW	SH	AW
REV	DATE	SCALE	SIZE	DRW	CHK	APR

Report: Geophysical Survey Report







# Sheringham and Dudgeon Extension Projects

ILLUS 179

Processed greyscale magnetometer data;  
Area PA30

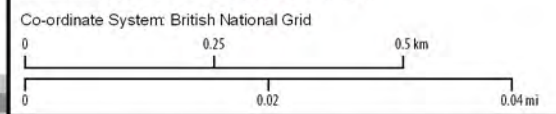
## Legend

- DCO Boundary
- Surveyed Areas
- Unsurveyed Areas
- Geophysical Survey Extent

Data Sources: Insert Data Sources  
 Base map: © Crown copyright and database rights 2020,  
 Ordnance Survey 0100031673; © OpenStreetMap (and)  
 contributors, CC-BY-SA



Document number: PB8164-HAR-ZZ-ON-DR-0001



A	03/02/2022	1:1,000	A3	TW	SH	AW
REV	DATE	SCALE	SIZE	DRW	CHK	APR

Report:  
Geophysical Survey Report





613500

613575

613650

613725

333975

333900

333825

333750





N

# Sheringham and Dudgeon Extension Projects

ILLUS 180

Processed greyscale magnetometer data;  
Area PA30

## Legend

-  DCO Boundary
-  Surveyed Areas
-  Unsurveyed Areas
-  Geophysical Survey Extent

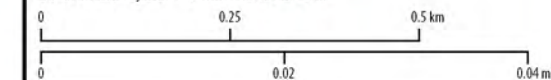
PA30

Data Sources: Insert Data Sources  
 Base map: © Crown copyright and database rights 2020,  
 Ordnance Survey 0100031673; © OpenStreetMap (and)  
 contributors, CC-BY-SA



Document number: PB8164-HAR-ZZ-ON-DR-0001

Co-ordinate System: British National Grid



A	03/02/2022	1:1,000	A3	TW	SH	AW
REV	DATE	SCALE	SIZE	DRW	CHK	APR

Report:  
 Geophysical Survey Report





613500

613575

613650

613725



334200

334125

334050





333975

# Sheringham and Dudgeon Extension Projects

ILLUS 181

Processed greyscale magnetometer data;  
Area PA30

## Legend

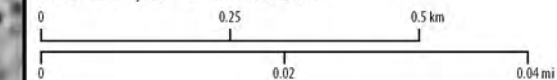
-  DCO Boundary
-  Surveyed Areas
-  Unsurveyed Areas
-  Geophysical Survey Extent

Data Sources: Insert Data Sources  
 Base map: © Crown copyright and database rights 2020,  
 Ordnance Survey 0100031673; © OpenStreetMap (and)  
 contributors, CC-BY-SA




Document number: PB8164-HAR-ZZ-ON-DR-0001

Co-ordinate System: British National Grid




A	03/02/2022	1:1,000	A3	TW	SH	AW
REV	DATE	SCALE	SIZE	DRW	CHK	APR

Report:  
 Geophysical Survey Report







# Sheringham and Dudgeon Extension Projects

ILLUS 182

Processed greyscale magnetometer data;  
Area PA30

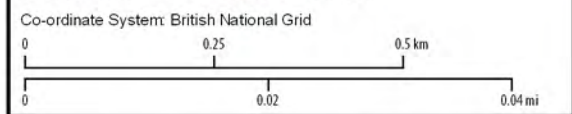
## Legend

- DCO Boundary
- Surveyed Areas
- Unsurveyed Areas
- Geophysical Survey Extent

Data Sources: Insert Data Sources  
 Base map: © Crown copyright and database rights 2020,  
 Ordnance Survey 0100031673; © OpenStreetMap (and)  
 contributors, CC-BY-SA



Document number: PB8164-HAR-ZZ-ON-DR-0001



A	03/02/2022	1:1,000	A3	TW	SH	AW
REV	DATE	SCALE	SIZE	DRW	CHK	APR

Report:  
Geophysical Survey Report





612375 612450 612525 612600 612675

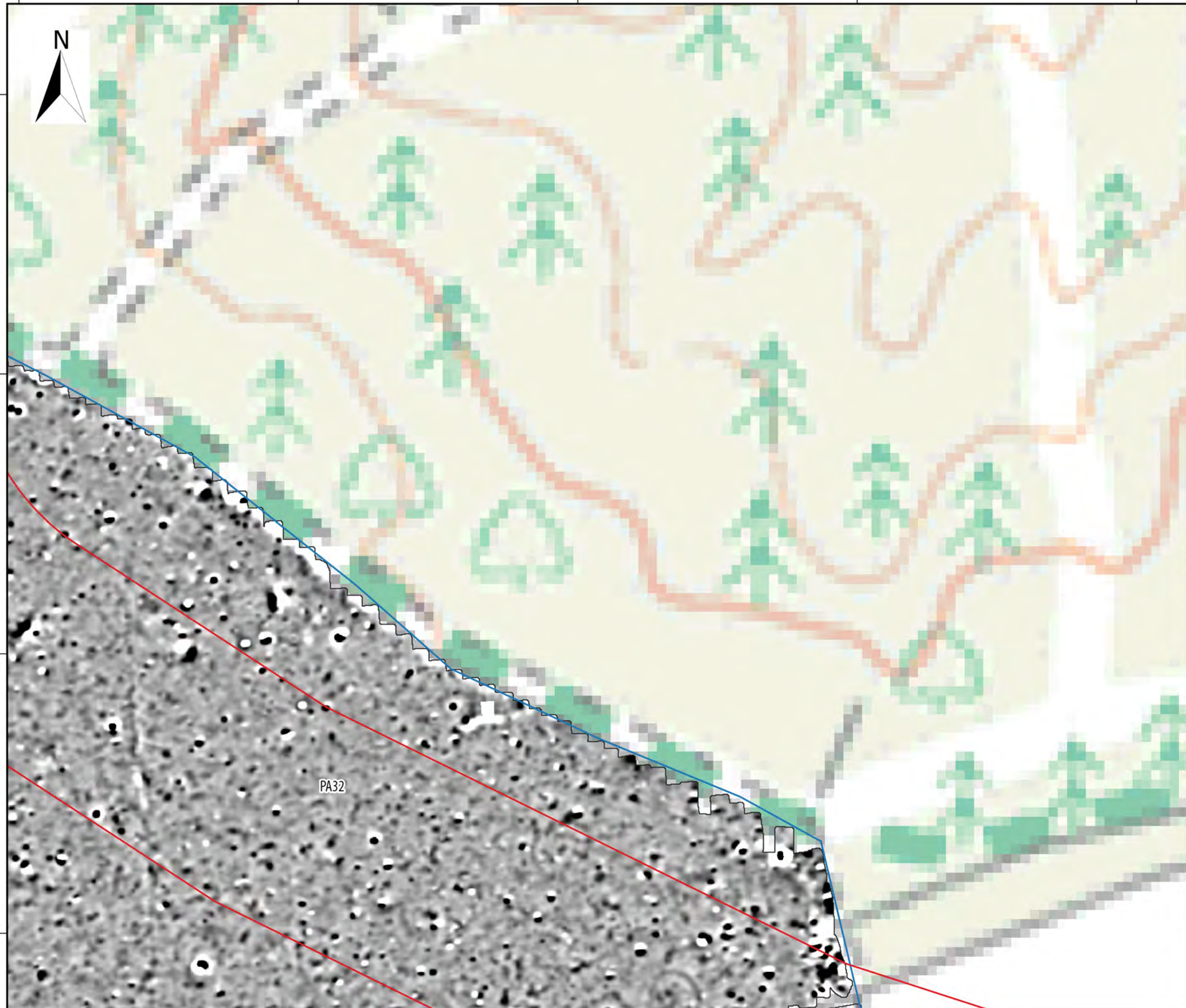


341250

341175

341100

341025







### Sheringham and Dudgeon Extension Projects

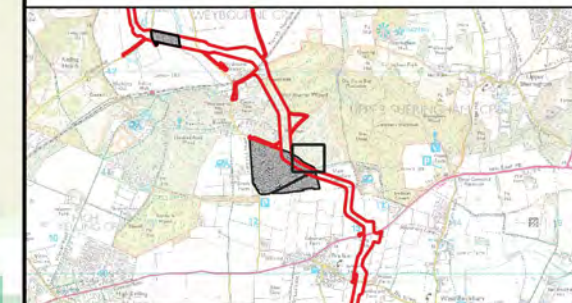
ILLUS 183

Processed greyscale magnetometer data;  
Area PA32

#### Legend

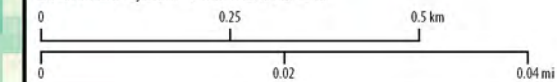
-  DCO Boundary
-  Surveyed Areas
-  Unsurveyed Areas
-  Geophysical Survey Extent

Data Sources: Insert Data Sources  
Base map: © Crown copyright and database rights 2020,  
Ordnance Survey 0100031673; © OpenStreetMap (and)  
contributors, CC-BY-SA



Document number: PB8164-HAR-ZZ-ON-DR-0001

Co-ordinate System: British National Grid




A	03/02/2022	1:1,000	A3	TW	SH	AW
REV	DATE	SCALE	SIZE	DRW	CHK	APR

Report:  
Geophysical Survey Report





612375 612450 612525 612600 612675



340950

340875





340800

### Sheringham and Dudgeon Extension Projects

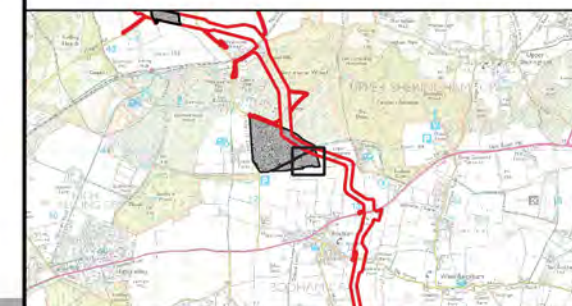
ILLUS 184

Processed greyscale magnetometer data;  
Area PA32

#### Legend

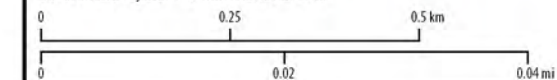
-  DCO Boundary
-  Surveyed Areas
-  Unsurveyed Areas
-  Geophysical Survey Extent

Data Sources: Insert Data Sources  
Base map: © Crown copyright and database rights 2020,  
Ordnance Survey 0100031673; © OpenStreetMap (and)  
contributors, CC-BY-SA



Document number: PB8164-HAR-ZZ-ON-DR-0001

Co-ordinate System: British National Grid




A	03/02/2022	1:1,000	A3	TW	SH	AW
REV	DATE	SCALE	SIZE	DRW	CHK	APR

Report:  
Geophysical Survey Report







# Sheringham and Dudgeon Extension Projects

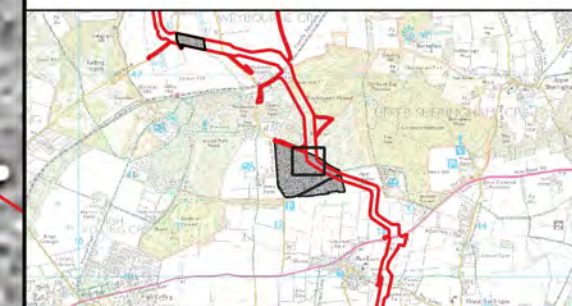
ILLUS 185

Processed greyscale magnetometer data;  
Area PA32

## Legend

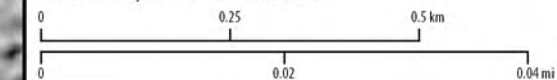
- DCO Boundary
- Surveyed Areas
- Unsurveyed Areas
- Geophysical Survey Extent

Data Sources: Insert Data Sources  
 Base map: © Crown copyright and database rights 2020,  
 Ordnance Survey 0100031673; © OpenStreetMap (and)  
 contributors, CC-BY-SA



Document number: PB8164-HAR-ZZ-ON-DR-0001

Co-ordinate System: British National Grid



A	03/02/2022	1:1,000	A3	TW	SH	AW
REV	DATE	SCALE	SIZE	DRW	CHK	APR

Report:  
Geophysical Survey Report





612150

612225

612300

612375







# Sheringham and Dudgeon Extension Projects

ILLUS 186

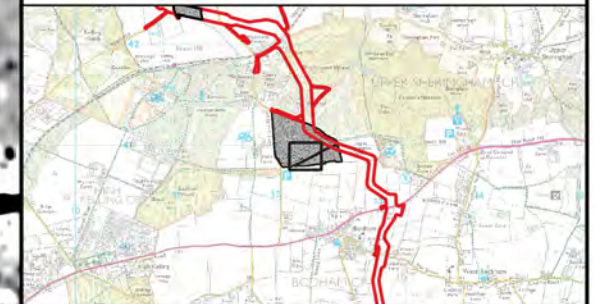
Processed greyscale magnetometer data:  
Area PA32

## Legend

-  DCO Boundary
-  Surveyed Areas
-  Unsurveyed Areas
-  Geophysical Survey Extent

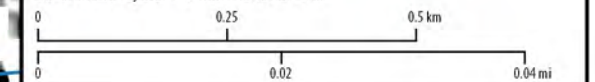
PA32

Data Sources: Insert Data Sources  
 Base map: © Crown copyright and database rights 2020,  
 Ordnance Survey 0100031673; © OpenStreetMap (and)  
 contributors, CC-BY-SA



Document number: PB8164-HAR-ZZ-ON-DR-0001

Co-ordinate System: British National Grid



A	03/02/2022	1:1,000	A3	TW	SH	AW
REV	DATE	SCALE	SIZE	DRW	CHK	APR

Report:  
 Geophysical Survey Report



340950

340875

340800



611925

612000

612075

612150

N

# Sheringham and Dudgeon Extension Projects

ILLUS 187

Processed greyscale magnetometer data;  
Area PA32

## Legend

- DCO Boundary
- Surveyed Areas
- Unsurveyed Areas
- Geophysical Survey Extent

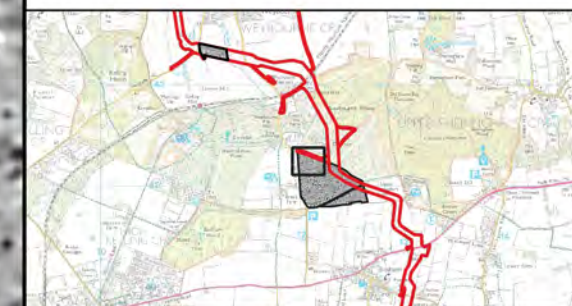
341325

341250

341175

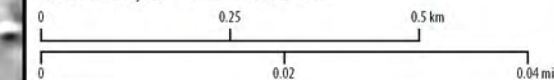
PA32

Data Sources: Insert Data Sources  
 Base map: © Crown copyright and database rights 2020,  
 Ordnance Survey 0100031673; © OpenStreetMap (and)  
 contributors, CC-BY-SA



Document number: PB8164-HAR-ZZ-ON-DR-0001

Co-ordinate System: British National Grid



A	03/02/2022	1:1,000	A3	TW	SH	AW
REV	DATE	SCALE	SIZE	DRW	CHK	APR

Report:  
 Geophysical Survey Report





611925

612000

612075

612150

341250

341175

341100

341025







# Sheringham and Dudgeon Extension Projects

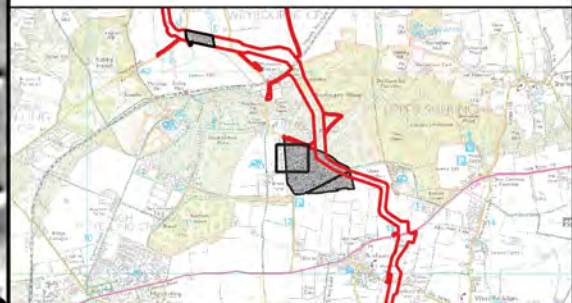
ILLUS 188

Processed greyscale magnetometer data;  
Area PA32

## Legend

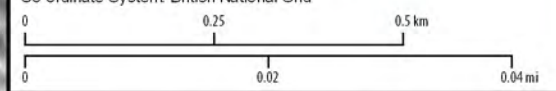
-  DCO Boundary
-  Surveyed Areas
-  Unsurveyed Areas
-  Geophysical Survey Extent

Data Sources: Insert Data Sources  
 Base map: © Crown copyright and database rights 2020,  
 Ordnance Survey 0100031673; © OpenStreetMap (and)  
 contributors, CC-BY-SA




Document number: PB8164-HAR-ZZ-ON-DR-0001

Co-ordinate System: British National Grid



A	03/02/2022	1:1,000	A3	TW	SH	AW
REV	DATE	SCALE	SIZE	DRW	CHK	APR

Report: Geophysical Survey Report





611925

612000

612075

612150







# Sheringham and Dudgeon Extension Projects

ILLUS 189

Processed greyscale magnetometer data;  
Area PA32

## Legend

-  DCO Boundary
-  Surveyed Areas
-  Unsurveyed Areas
-  Geophysical Survey Extent

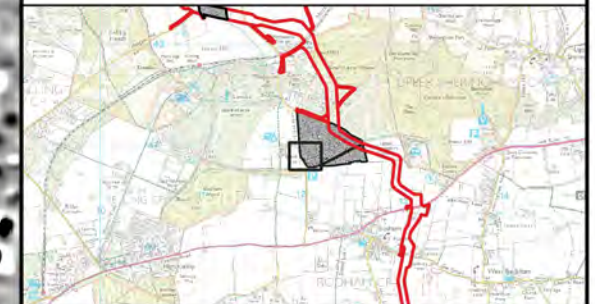
340950

340875

340800

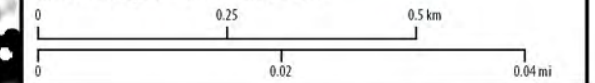
PA32

Data Sources: Insert Data Sources  
 Base map: © Crown copyright and database rights 2020,  
 Ordnance Survey 0100031673; © OpenStreetMap (and)  
 contributors, CC-BY-SA



Document number: PB8164-HAR-ZZ-ON-DR-0001

Co-ordinate System: British National Grid

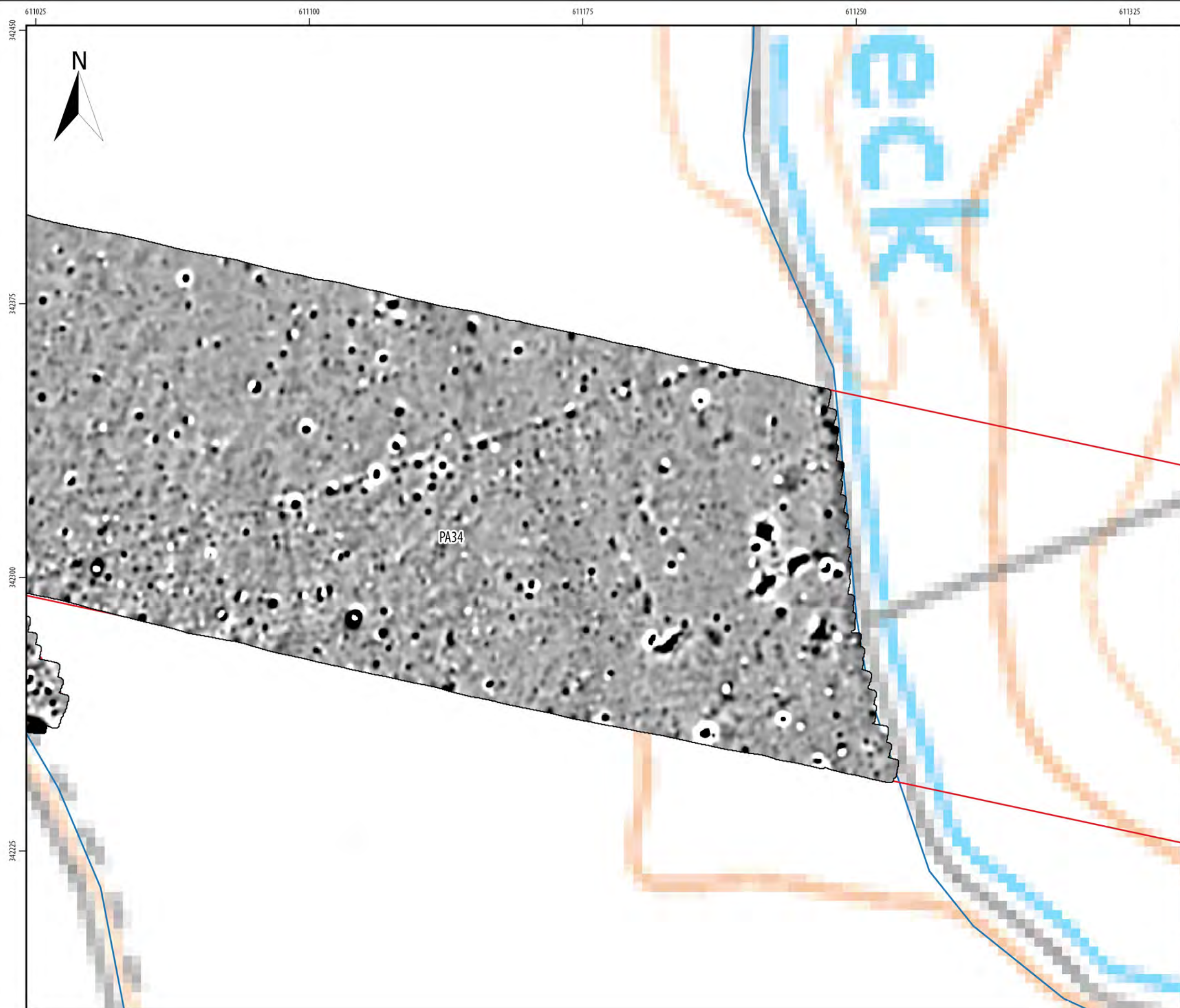


A	03/02/2022	1:1,000	A3	TW	SH	AW
REV	DATE	SCALE	SIZE	DRW	CHK	APR

Report:  
Geophysical Survey Report







# Sheringham and Dudgeon Extension Projects

ILLUS 190

Processed greyscale magnetometer data;  
Area PA34

## Legend

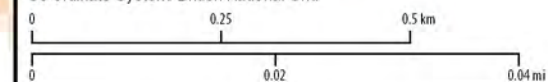
- DCO Boundary
- Surveyed Areas
- Unsurveyed Areas
- Geophysical Survey Extent

Data Sources: Insert Data Sources  
 Base map: © Crown copyright and database rights 2020,  
 Ordnance Survey 0100031673; © OpenStreetMap (and)  
 contributors, CC-BY-SA



Document number: PB8164-HAR-ZZ-ON-DR-0001

Co-ordinate System: British National Grid



A	03/02/2022	1:1,000	A3	TW	SH	AW
REV	DATE	SCALE	SIZE	DRW	CHK	APR

Report:  
Geophysical Survey Report





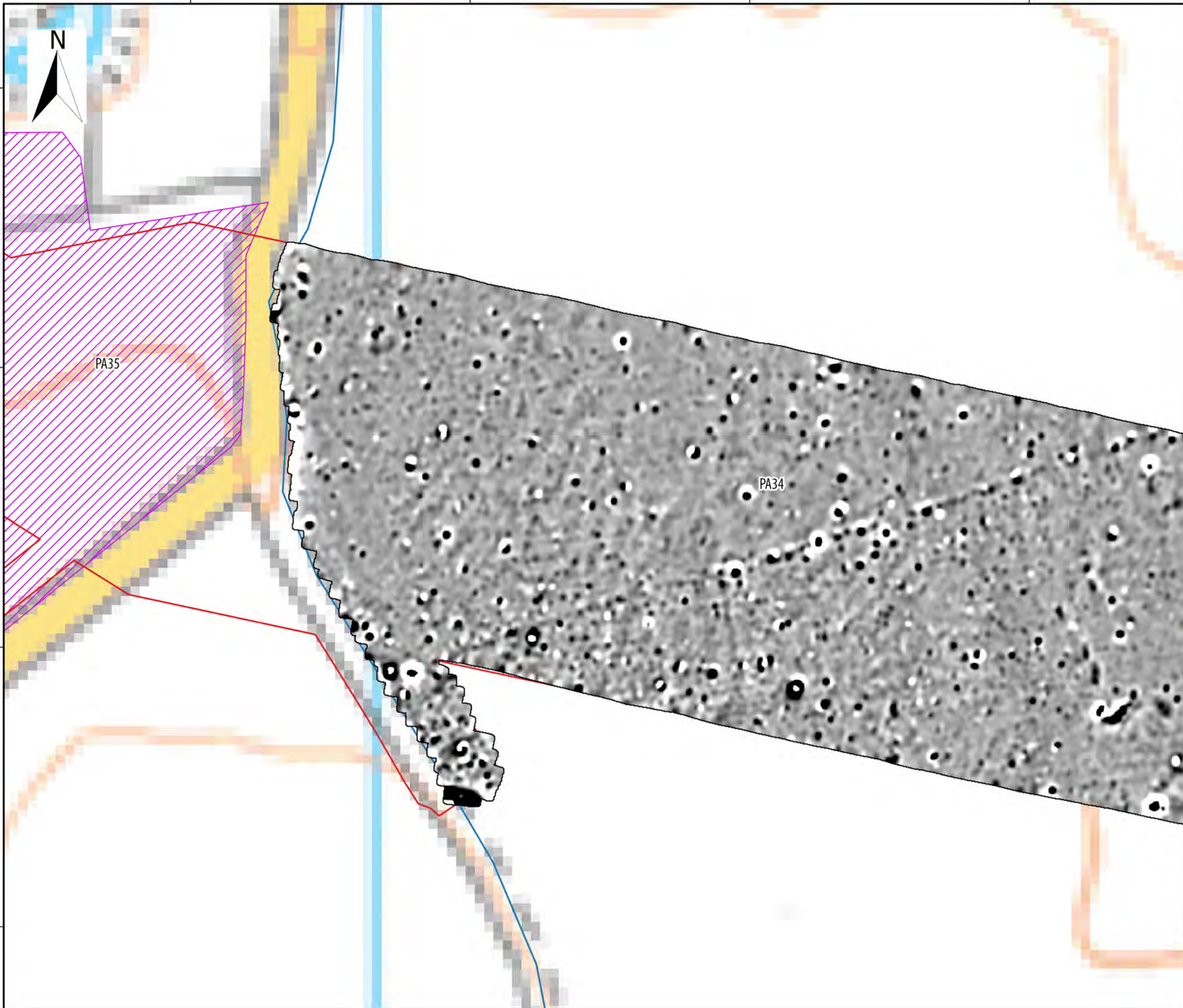
610950 611025 611100 611175

34250

342375

342300

342225



# Sheringham and Dudgeon Extension Projects

ILLUS 191

Processed greyscale magnetometer data;  
Area PA34

## Legend

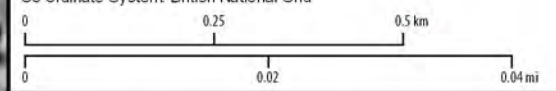
- DCO Boundary
- Surveyed Areas
- Unsurveyed Areas
- Geophysical Survey Extent

Data Sources: Insert Data Sources  
Base map: © Crown copyright and database rights 2020, Ordnance Survey 0100031673; © OpenStreetMap (and) contributors, CC-BY-SA



Document number: PB8164-HAR-ZZ-ON-DR-0001

Co-ordinate System: British National Grid

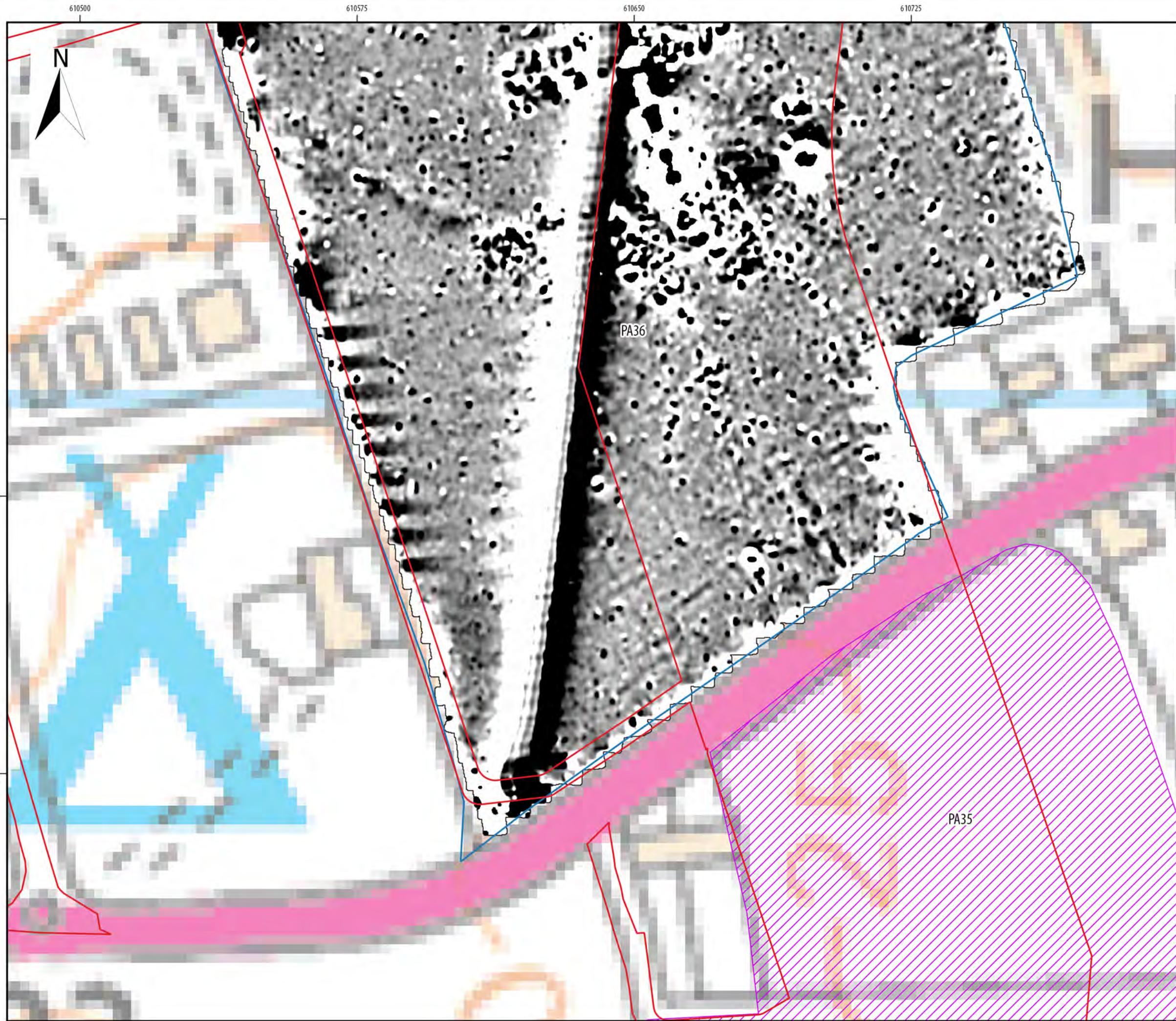


A	03/02/2022	1:1,000	A3	TW	SH	AW
REV	DATE	SCALE	SIZE	DRW	CHK	APR

Report:  
Geophysical Survey Report







# Sheringham and Dudgeon Extension Projects

ILLUS 192

Processed greyscale magnetometer data;  
Area PA36

## Legend

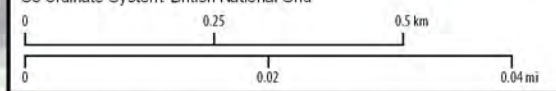
- DCO Boundary
- Surveyed Areas
- Unsurveyed Areas
- Geophysical Survey Extent

Data Sources: Insert Data Sources  
 Base map: © Crown copyright and database rights 2020,  
 Ordnance Survey 0100031673; © OpenStreetMap (and)  
 contributors, CC-BY-SA



Document number: PB8164-HAR-ZZ-ON-DR-0001

Co-ordinate System: British National Grid



A	03/02/2022	1:1,000	A3	TW	SH	AW
REV	DATE	SCALE	SIZE	DRW	CHK	APR

Report:  
Geophysical Survey Report





610650 610725 610800 610875 610950



343050

342975

342900

### Sheringham and Dudgeon Extension Projects

ILLUS 193

Processed greyscale magnetometer data;  
Area PA36

#### Legend

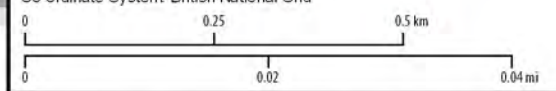
- DCO Boundary
- Surveyed Areas
- Unsurveyed Areas
- Geophysical Survey Extent

Data Sources: Insert Data Sources  
 Base map: © Crown copyright and database rights 2020,  
 Ordnance Survey 0100031673; © OpenStreetMap (and)  
 contributors, CC-BY-SA



Document number: PB8164-HAR-ZZ-ON-DR-0001

Co-ordinate System: British National Grid

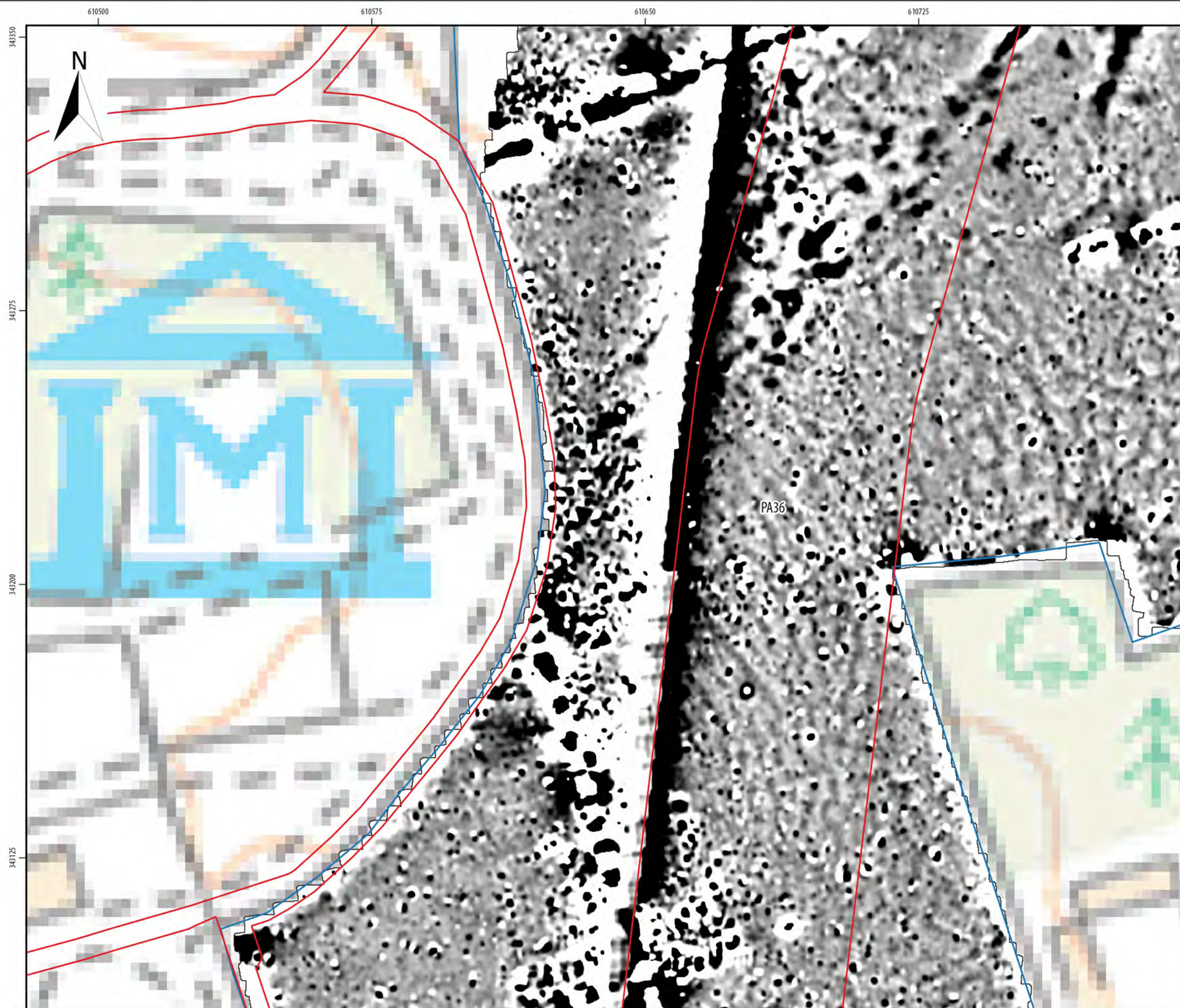


A	03/02/2022	1:1,000	A3	TW	SH	AW
REV	DATE	SCALE	SIZE	DRW	CHK	APR

Report:  
 Geophysical Survey Report







# Sheringham and Dudgeon Extension Projects

ILLUS 194

Processed greyscale magnetometer data;  
Area PA36

## Legend

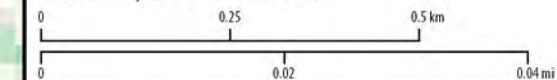
- DCO Boundary
- Surveyed Areas
- Unsurveyed Areas
- Geophysical Survey Extent

Data Sources: Insert Data Sources  
Base map: © Crown copyright and database rights 2020, Ordnance Survey 0100031673; © OpenStreetMap (and) contributors, CC-BY-SA



Document number: PB8164-HAR-ZZ-ON-DR-0001

Co-ordinate System: British National Grid



A	03/02/2022	1:1,000	A3	TW	SH	AW
REV	DATE	SCALE	SIZE	DRW	CHK	APR

Report:  
Geophysical Survey Report





610650 610725 610800 610875 610950

343350  
343275  
343200  
343125







PA36

# Sheringham and Dudgeon Extension Projects

ILLUS 195  
Processed greyscale magnetometer data;  
Area PA36

## Legend

-  DCO Boundary
-  Surveyed Areas
-  Unsurveyed Areas
-  Geophysical Survey Extent

Data Sources: Insert Data Sources  
Base map: © Crown copyright and database rights 2020,  
Ordnance Survey 0100031673; © OpenStreetMap (and)  
contributors, CC-BY-SA



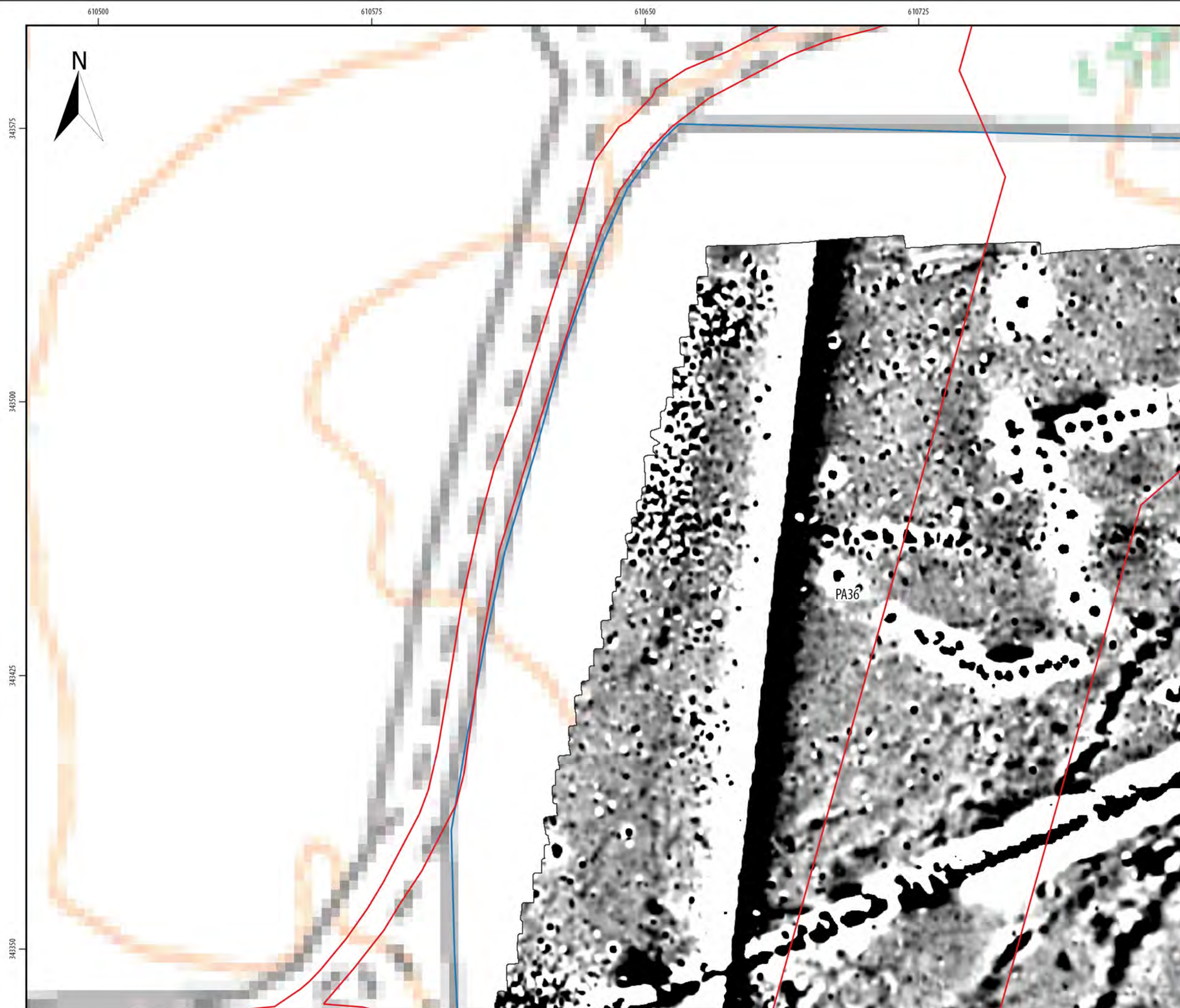
Document number: PB8164-HAR-ZZ-ON-DR-0001  
Co-ordinate System: British National Grid  
0 0.25 0.5 km  
0 0.02 0.04 mi

A	03/02/2022	1:1,000	A3	TW	SH	AW
REV	DATE	SCALE	SIZE	DRW	CHK	APR

Report:  
Geophysical Survey Report







# Sheringham and Dudgeon Extension Projects

ILLUS 196

Processed greyscale magnetometer data;  
Area PA36

## Legend

- DCO Boundary
- Surveyed Areas
- Unsurveyed Areas
- Geophysical Survey Extent

Data Sources: Insert Data Sources  
 Base map: © Crown copyright and database rights 2020,  
 Ordnance Survey 0100031673; © OpenStreetMap (and)  
 contributors, CC-BY-SA



Document number: PB8164-HAR-ZZ-ON-DR-0001

Co-ordinate System: British National Grid  
 0 0.25 0.5 km  
 0 0.02 0.04 mi

A	03/02/2022	1:1,000	A3	TW	SH	AW
REV	DATE	SCALE	SIZE	DRW	CHK	APR

Report:  
 Geophysical Survey Report





610650 610725 610800 610875 610950



343575

343500

343425





PA36

# Sheringham and Dudgeon Extension Projects

ILLUS 197

Processed greyscale magnetometer data;  
Area PA36

## Legend

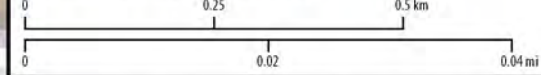
-  DCO Boundary
-  Surveyed Areas
-  Unsurveyed Areas
-  Geophysical Survey Extent

Data Sources: Insert Data Sources  
 Base map: © Crown copyright and database rights 2020,  
 Ordnance Survey 0100031673; © OpenStreetMap (and)  
 contributors, CC-BY-SA



Document number: PB8164-HAR-ZZ-ON-DR-0001

Co-ordinate System: British National Grid

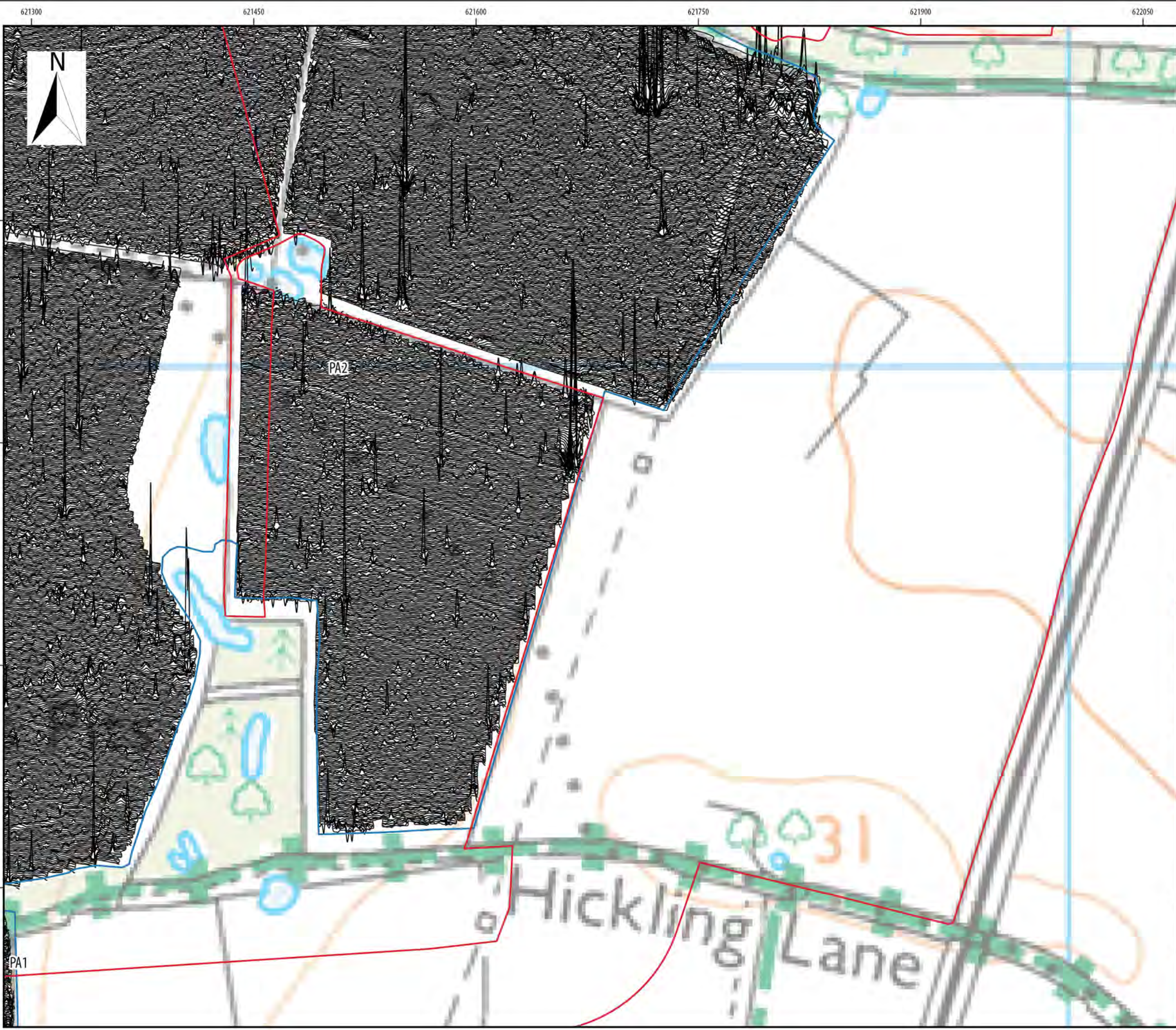


A	03/02/2022	1:1,000	A3	TW	SH	AW
REV	DATE	SCALE	SIZE	DRW	CHK	APR

Report: Geophysical Survey Report







## Sheringham and Dudgeon Extension Projects

ILLUS 198

XY trace plot of minimally processed greyscale magnetometer data; Area PA2

### Legend

- DCO Boundary
- Surveyed Area
- Unsurveyed Area
- Geophysical Survey Extent
- XY - 25nT/cm

Data Sources: Insert Data Sources  
 Base map: © Crown copyright and database rights 2022, Ordnance Survey 0100031673; © OpenStreetMap (and) contributors, CC-BY-SA



Document number: PB8164-HAR-ZZ-ON-DR-0001  
 Co-ordinate System: British National Grid  
 0 0.75 1.5 km  
 0 0.04 0.08 mi

A	03/02/2022	1:2,500	A3	TW	SH	AW
REV	DATE	SCALE	SIZE	DRW	CHK	APR

Report: Geophysical Survey Report





621300 621450 621600 621750 621900



302550  
302400  
302250  
302100

El Sub Sta

PA2

### Sheringham and Dudgeon Extension Projects

ILLUS 199  
XY trace plot of minimally processed greyscale magnetometer data; Area PA2

#### Legend

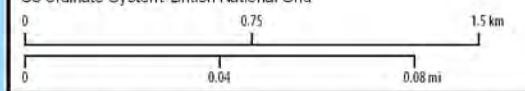
- DCO Boundary
- Surveyed Area
- Unsurveyed Area
- Geophysical Survey Extent
- XY - 25nT/cm

Data Sources: Insert Data Sources  
Base map: © Crown copyright and database rights 2022, Ordnance Survey 0100031673; © OpenStreetMap (and) contributors, CC-BY-SA



Document number: PB8164-HAR-ZZ-ON-DR-0001

Co-ordinate System: British National Grid




A	03/02/2022	1:2,500	A3	TW	SH	AW
REV	DATE	SCALE	SIZE	DRW	CHK	APR

Report: Geophysical Survey Report







# Sheringham and Dudgeon Extension Projects

ILLUS 200  
 XY trace plot of minimally processed greyscale magnetometer data; Area PA2

## Legend

- DCO Boundary
- Surveyed Area
- Unsurveyed Area
- Geophysical Survey Extent
- XY - 25nT/cm

Data Sources: Insert Data Sources  
 Base map: © Crown copyright and database rights 2022, Ordnance Survey 0100031673; © OpenStreetMap (and) contributors, CC-BY-SA



Document number: PB8164-HAR-ZZ-ON-DR-0001  
 Co-ordinate System: British National Grid

A	03/02/2022	1:2,500	A3	TW	SH	AW
REV	DATE	SCALE	SIZE	DRW	CHK	APR

Report: Geophysical Survey Report





620850 621000 621150 621300 621450

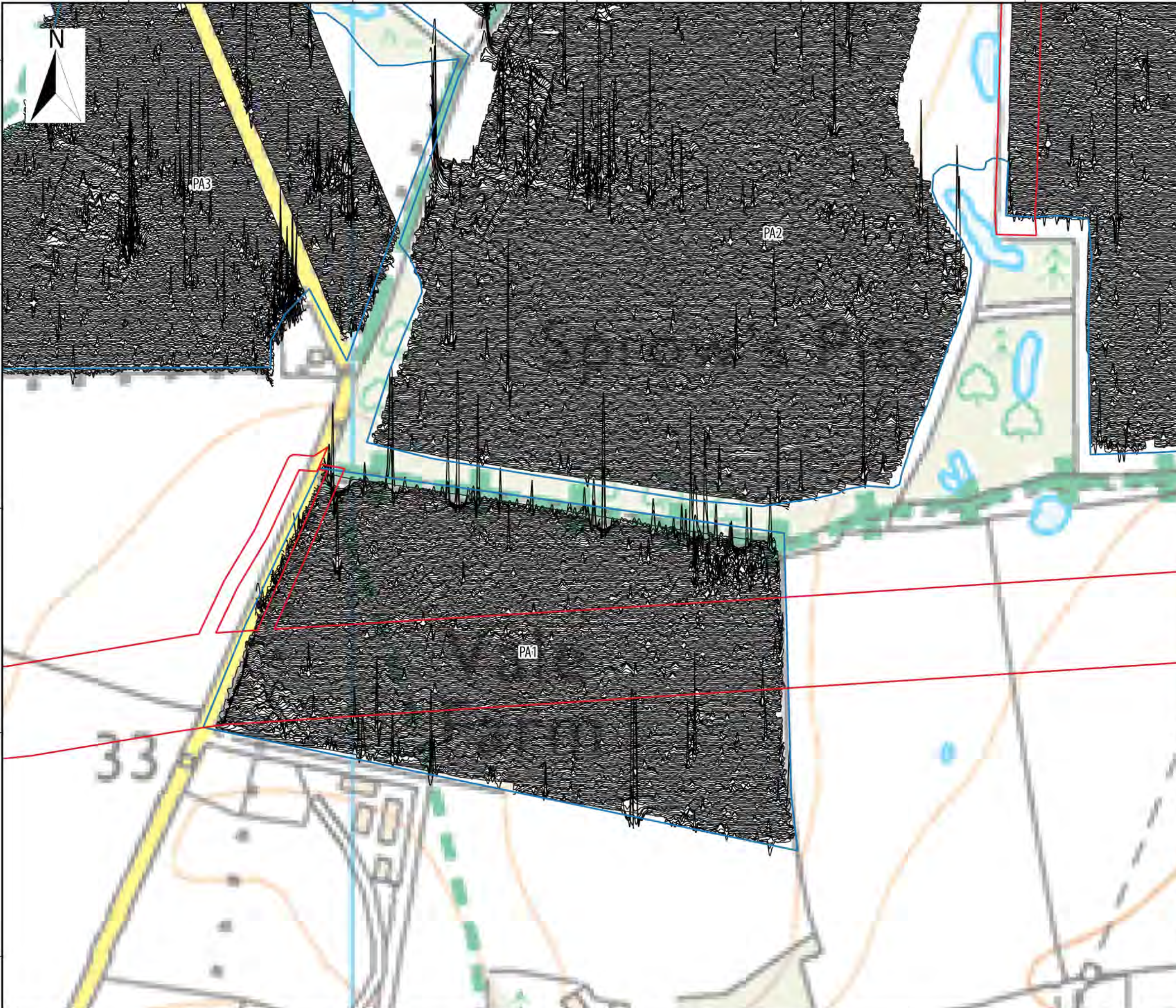
301950

301800

301650

301500

301350



# Sheringham and Dudgeon Extension Projects

ILLUS 201

XY trace plot of minimally processed greyscale magnetometer data; Area PA1 & PA2

## Legend

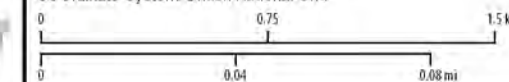
- DCO Boundary
- Surveyed Area
- Unsurveyed Area
- Geophysical Survey Extent
- XY - 25nT/cm

Data Sources: Insert Data Sources  
 Base map: © Crown copyright and database rights 2022, Ordnance Survey 0100031673; © OpenStreetMap (and) contributors, CC-BY-SA



Document number: PB8164-HAR-ZZ-ON-DR-0001

Co-ordinate System: British National Grid



A	03/02/2022	1:2,500	A3	TW	SH	AW
REV	DATE	SCALE	SIZE	DRW	CHK	APR

Report: Geophysical Survey Report



62040 620550 620700 620850 621000 621150



302250

302100






301950

301800

### Sheringham and Dudgeon Extension Projects

ILLUS 202  
XY trace plot of minimally processed greyscale magnetometer data; Area PA2 & PA3

#### Legend

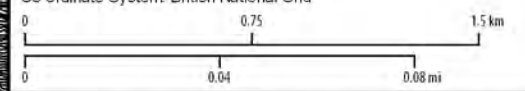
-  DCO Boundary
-  Surveyed Area
-  Unsurveyed Area
-  Geophysical Survey Extent
-  XY - 25nT/cm

Data Sources: Insert Data Sources  
Base map: © Crown copyright and database rights 2022, Ordnance Survey 0100031673; © OpenStreetMap (and) contributors, CC-BY-SA



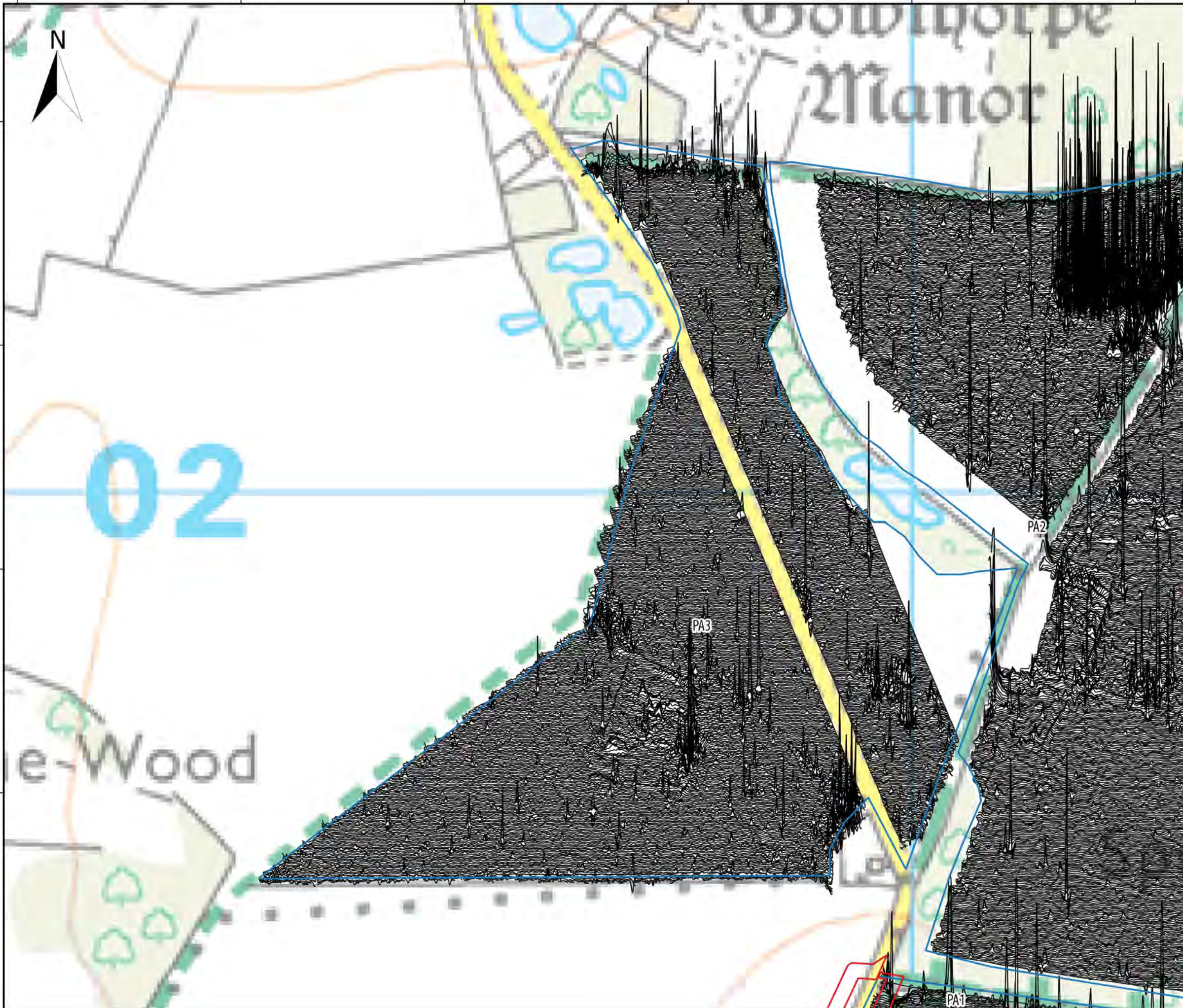
Document number: PB8164-HAR-ZZ-ON-DR-0001

Co-ordinate System: British National Grid



A	03/02/2022	1:2,500	A3	TW	SH	AW
REV	DATE	SCALE	SIZE	DRW	CHK	APR

Report: Geophysical Survey Report



PA3

PA2

PA1

02

e-Wood








# Juniper Plantation

## Sheringham and Dudgeon Extension Projects

ILLUS 203

XY trace plot of minimally processed greyscale magnetometer data; Area PA4


### Legend

-  DCO Boundary
-  Surveyed Area
-  Unsurveyed Area
-  Geophysical Survey Extent
-  XY - 25nT/cm

Data Sources: Insert Data Sources  
 Base map: © Crown copyright and database rights 2022, Ordnance Survey 0100031673; © OpenStreetMap (and) contributors, CC-BY-SA

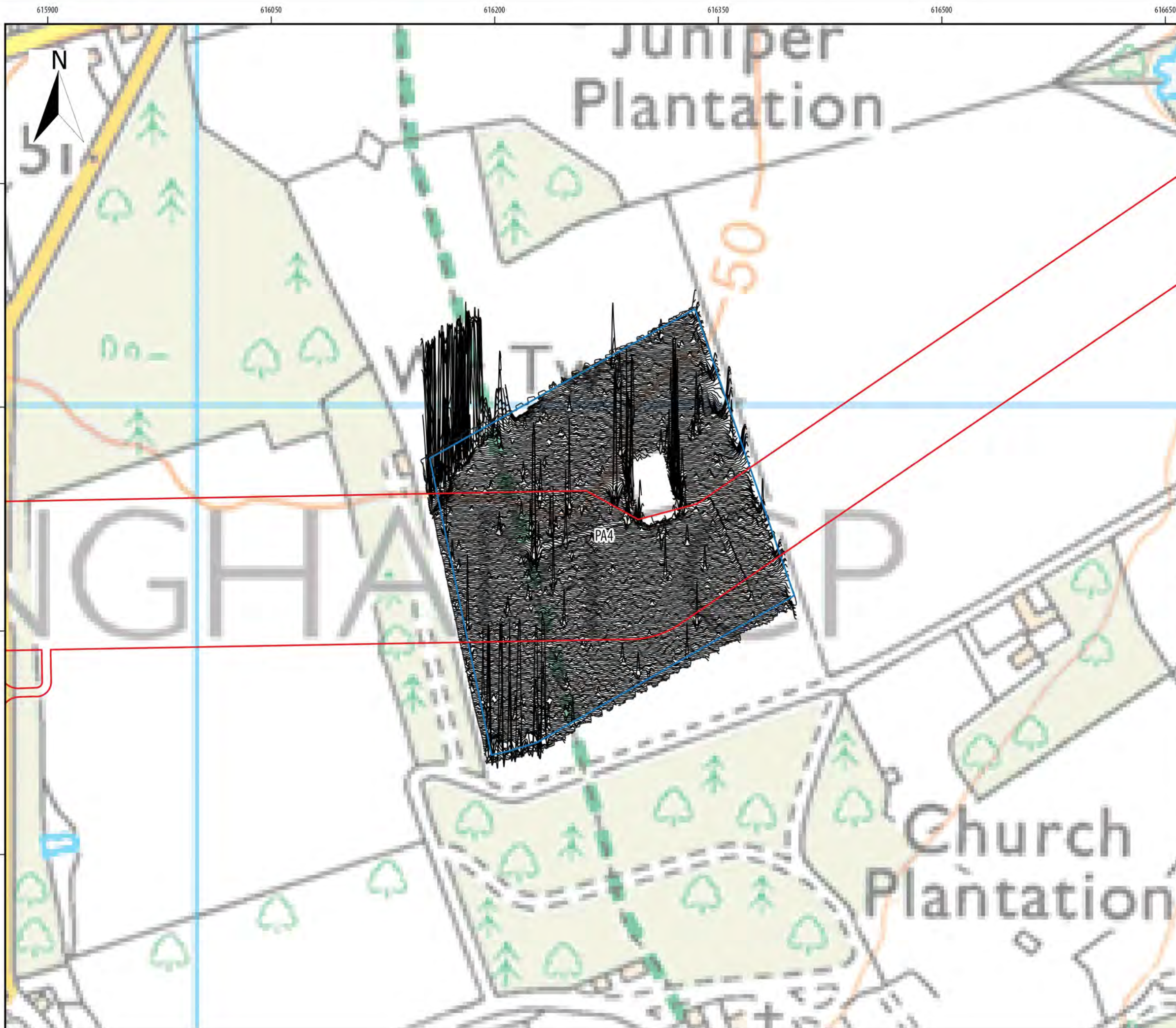


Document number: PB8164-HAR-ZZ-ON-DR-0001



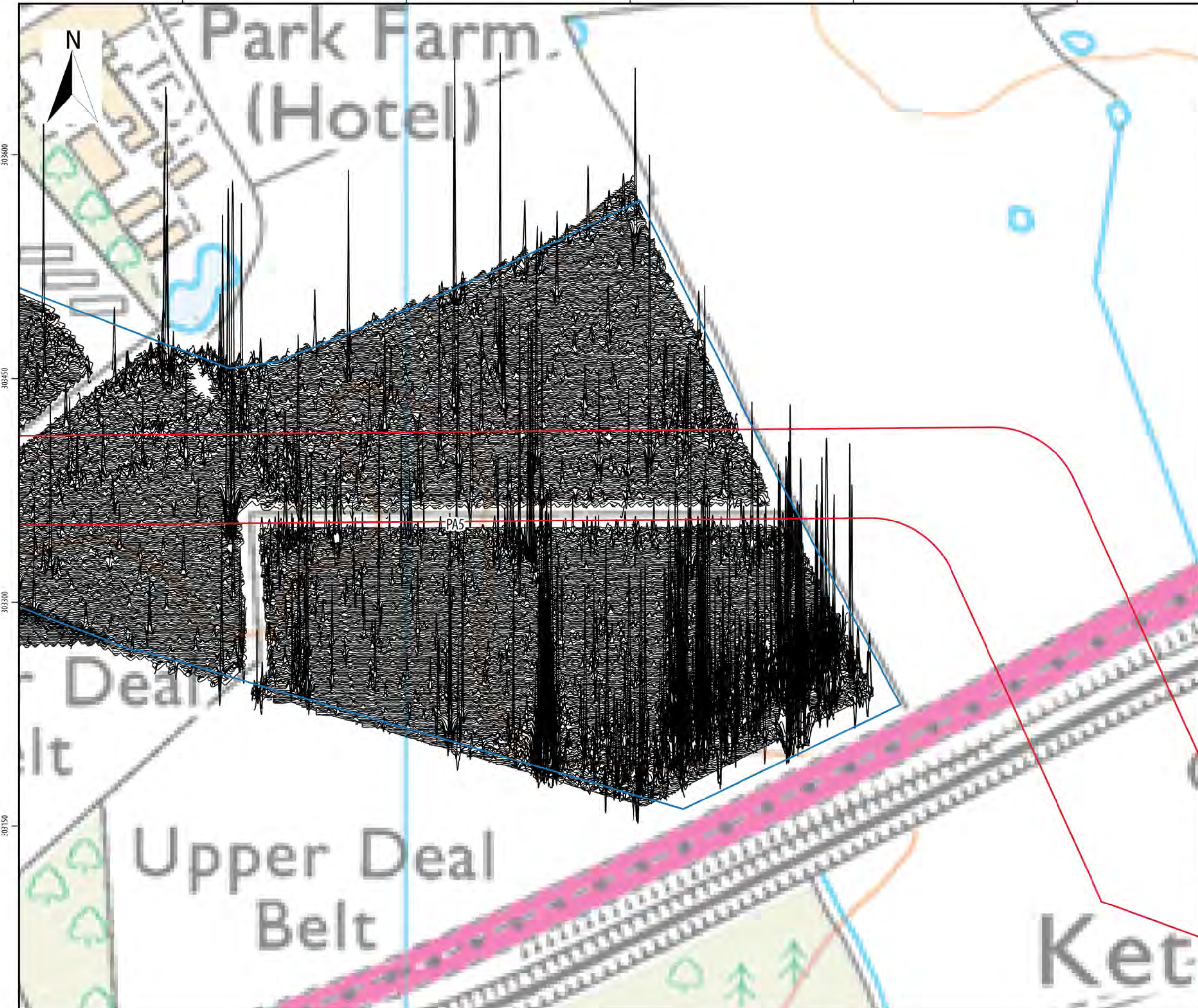
A	03/02/2022	1:2,500	A3	TW	SH	AW
REV	DATE	SCALE	SIZE	DRW	CHK	APR

Report: Geophysical Survey Report





614850 615000 615150 615300 615450



### Sheringham and Dudgeon Extension Projects

ILLUS 204  
 XY trace plot of minimally processed greyscale magnetometer data; Area PA5

#### Legend

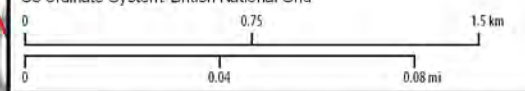
- DCO Boundary
- Surveyed Area
- Unsurveyed Area
- Geophysical Survey Extent
- XY - 25nT/cm

Data Sources: Insert Data Sources  
 Base map: © Crown copyright and database rights 2022, Ordnance Survey 0100031673; © OpenStreetMap (and) contributors, CC-BY-SA



Document number: PB8164-HAR-ZZ-ON-DR-0001

Co-ordinate System: British National Grid



A	03/02/2022	1:2,500	A3	TW	SH	AW
REV	DATE	SCALE	SIZE	DRW	CHK	APR

Report:  
 Geophysical Survey Report

303600  
303450  
303300  
303150

Park Farm.  
(Hotel)

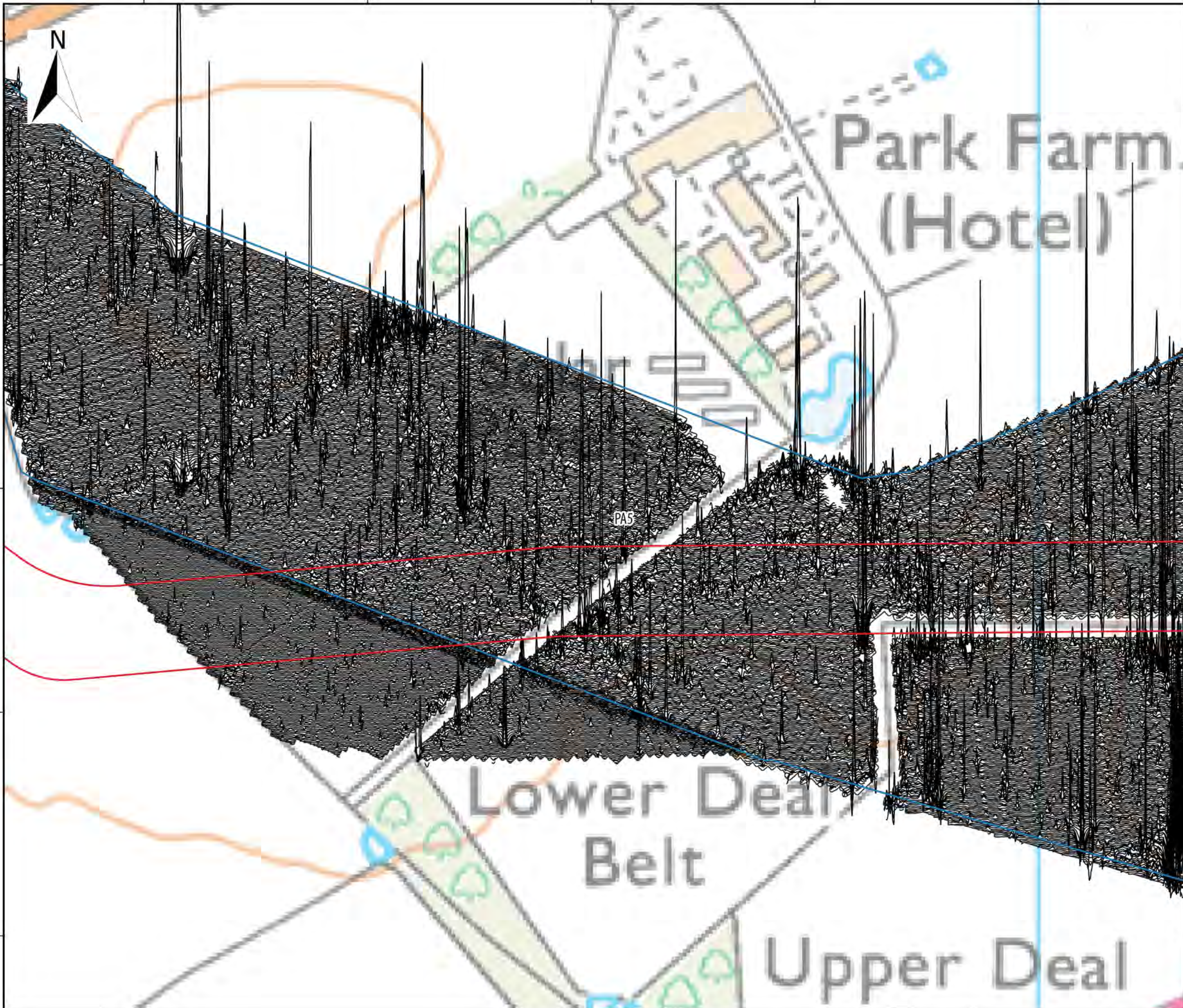
Upper Deal  
Belt

Ket



614400 614550 614700 614850 615000

303750  
303600  
303450  
303300  
303150



### Sheringham and Dudgeon Extension Projects

ILLUS 205  
XY trace plot of minimally processed greyscale magnetometer data: Area PA5

#### Legend

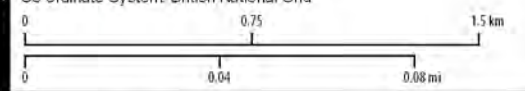
- DCO Boundary
- Surveyed Area
- Unsurveyed Area
- Geophysical Survey Extent
- XY - 25nT/cm

Data Sources: Insert Data Sources  
Base map: © Crown copyright and database rights 2022, Ordnance Survey 0100031673; © OpenStreetMap (and) contributors, CC-BY-SA



Document number: PB8164-HAR-ZZ-ON-DR-0001

Co-ordinate System: British National Grid



A	03/02/2022	1:2,500	A3	TW	SH	AW
REV	DATE	SCALE	SIZE	DRW	CHK	APR

Report: Geophysical Survey Report



613950 614100 614250 614400 614550



303750  
303600  
303450  
303300



### Sheringham and Dudgeon Extension Projects

ILLUS 206  
XY trace plot of minimally processed greyscale magnetometer data; Area PA5

#### Legend

- DCO Boundary
- Surveyed Area
- Unsurveyed Area
- Geophysical Survey Extent
- XY - 25nT/cm

Data Sources: Insert Data Sources  
Base map: © Crown copyright and database rights 2022, Ordnance Survey 0100031673; © OpenStreetMap (and) contributors, CC-BY-SA



Document number: PB8164-HAR-ZZ-ON-DR-0001

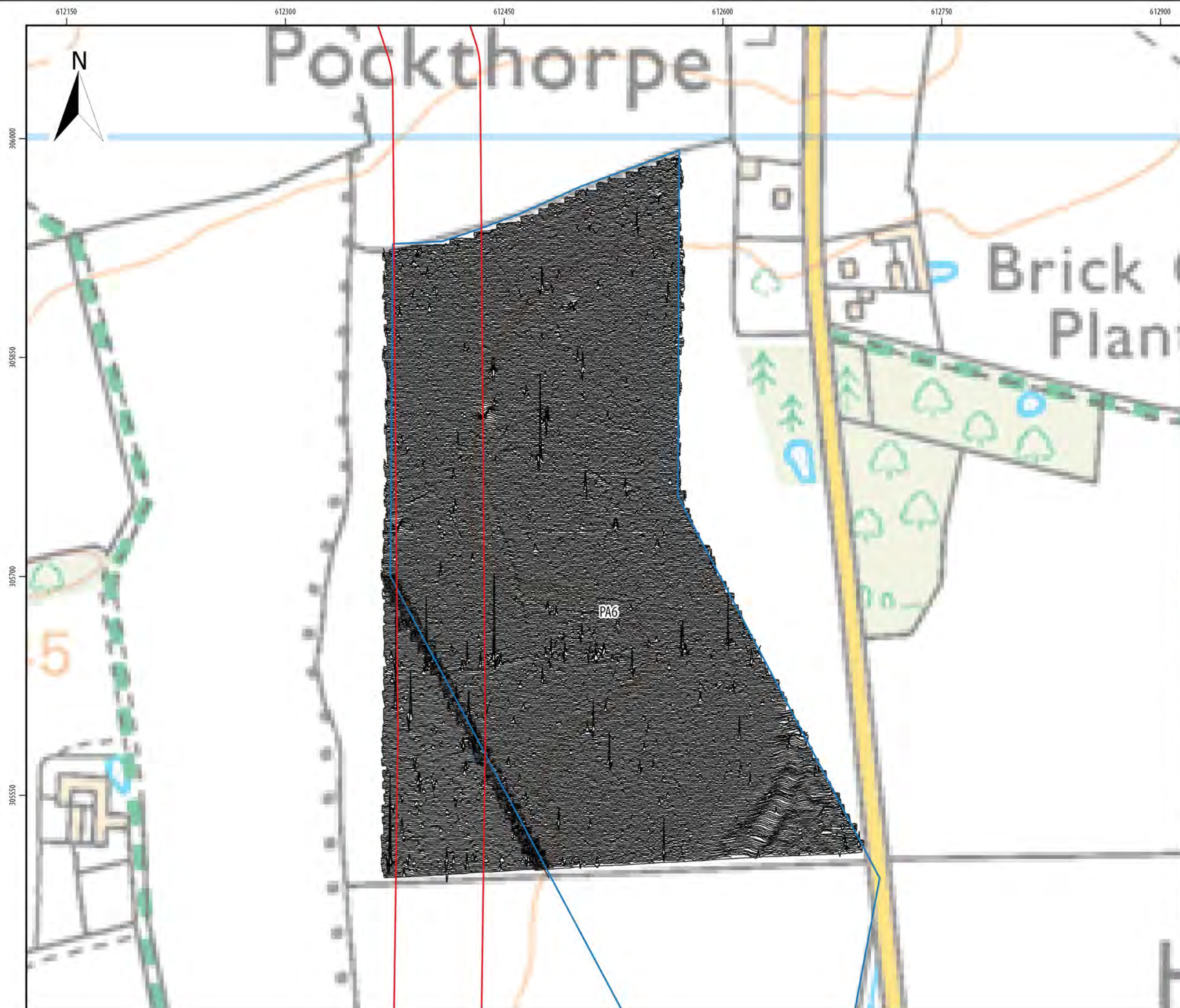
Co-ordinate System: British National Grid  
0 0.75 1.5 km  
0 0.04 0.08 mi

A	03/02/2022	1:2,500	A3	TW	SH	AW
REV	DATE	SCALE	SIZE	DRW	CHK	APR

Report:  
Geophysical Survey Report







**Sheringham and Dudgeon  
Extension Projects**

ILLUS 207  
XY trace plot of minimally processed greyscale  
magnetometer data; Area PA6


**Legend**

- DCO Boundary
- Surveyed Area
- Unsurveyed Area
- Geophysical Survey Extent
- XY - 25nT/cm

Data Sources: Insert Data Sources  
Base map: © Crown copyright and database rights 2022.  
Ordnance Survey 0100031673; © OpenStreetMap (and)  
contributors, CC-BY-SA



Document number: PB8164-HAR-ZZ-ON-DR-0001

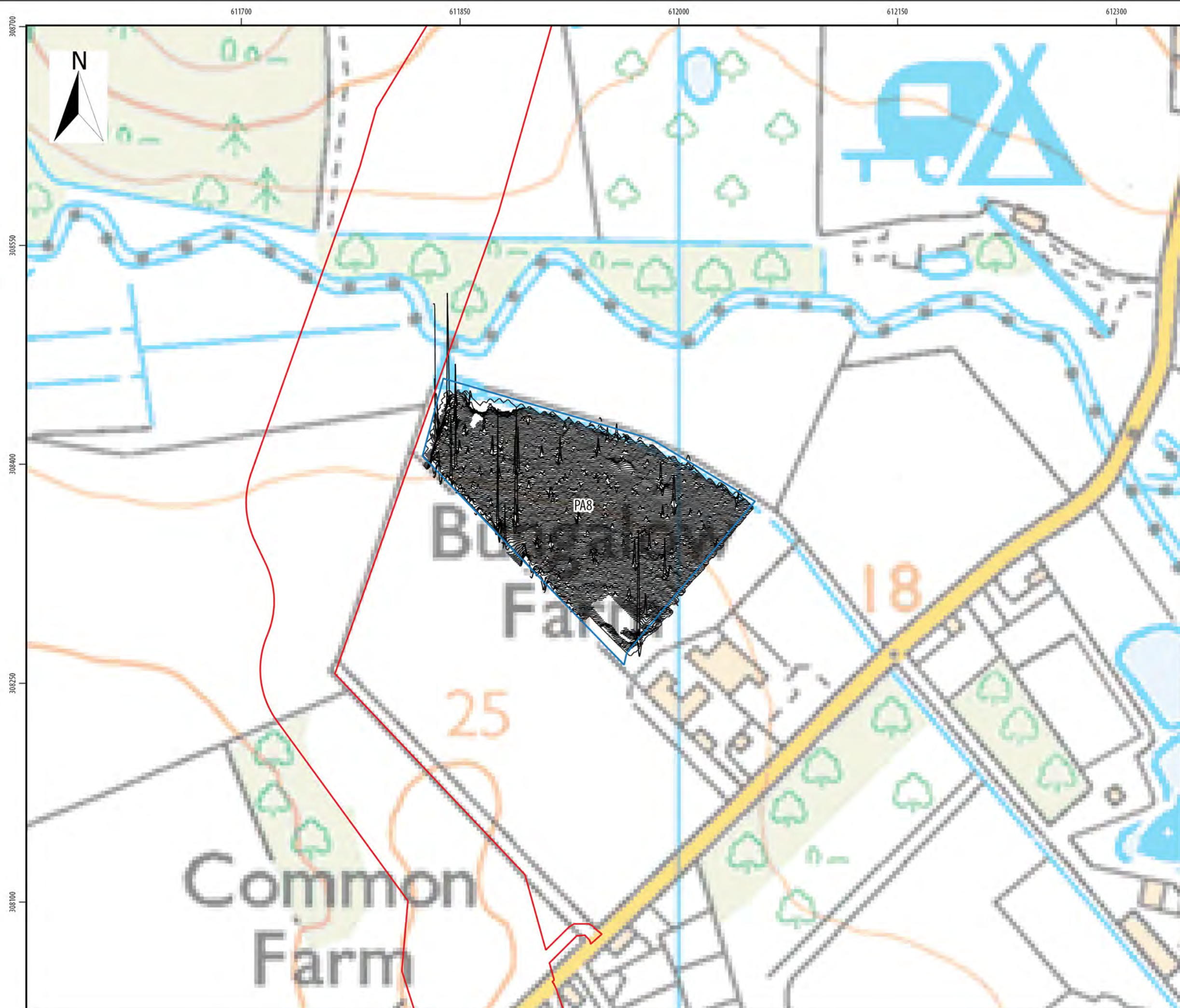


A	03/02/2022	1:2,500	A3	TW	SH	AW
REV	DATE	SCALE	SIZE	DRW	CHK	APR

Report:  
Geophysical Survey Report







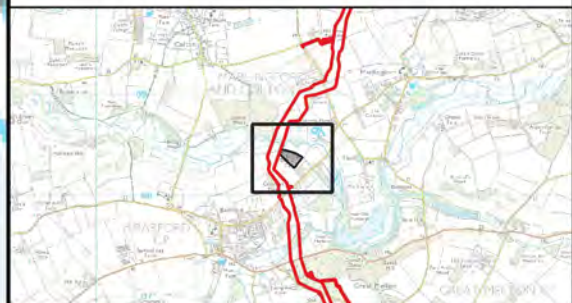
### Sheringham and Dudgeon Extension Projects

ILLUS 208  
 XY trace plot of minimally processed greyscale magnetometer data; Area PA8


#### Legend

- DCO Boundary
- Surveyed Area
- Unsurveyed Area
- Geophysical Survey Extent
- XY - 25nT/cm

Data Sources: Insert Data Sources  
 Base map: © Crown copyright and database rights 2022, Ordnance Survey 0100031673; © OpenStreetMap (and) contributors, CC-BY-SA



Document number: PB8164-HAR-ZZ-ON-DR-0001

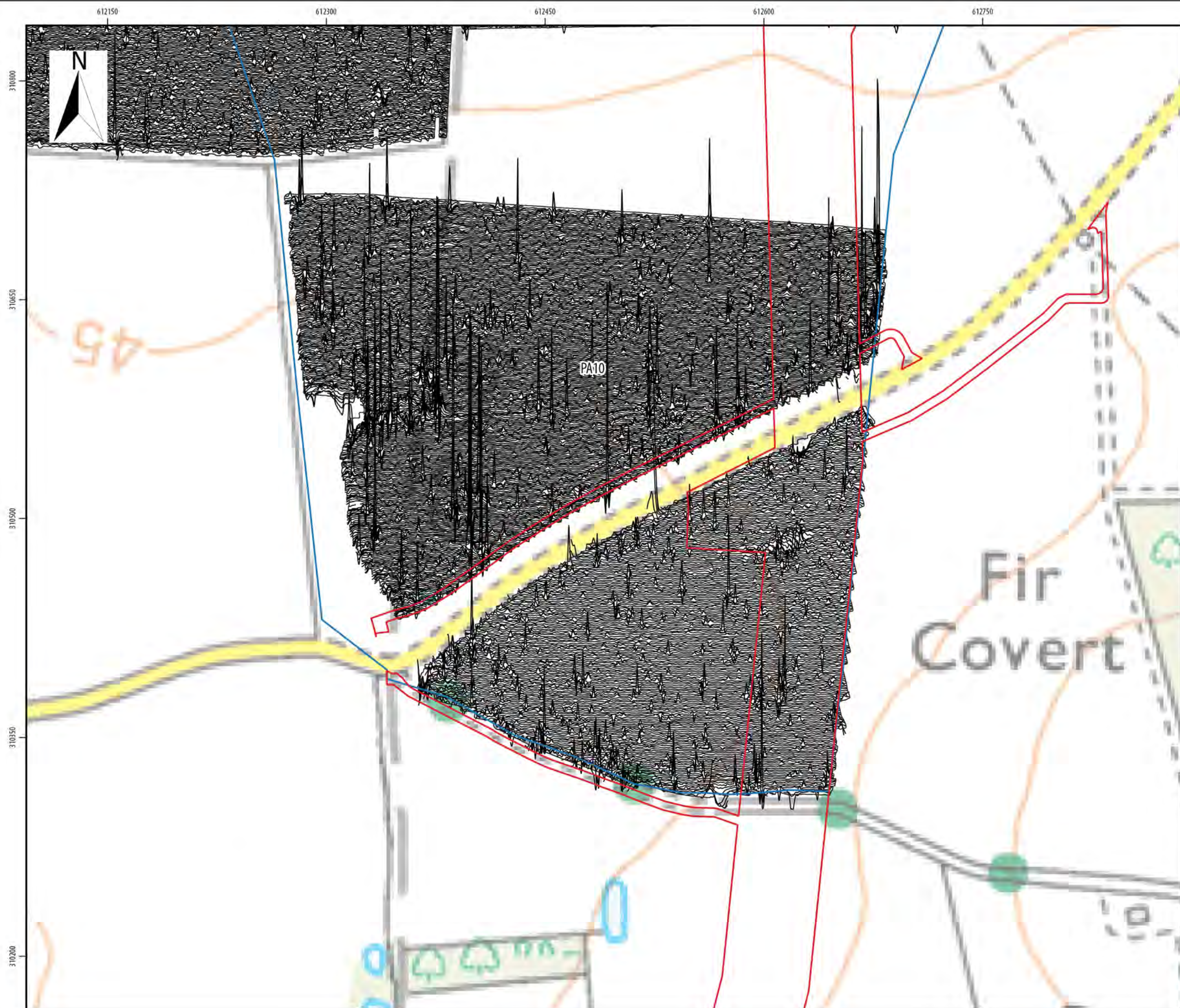


A	03/02/2022	1:2,500	A3	TW	SH	AW
REV	DATE	SCALE	SIZE	DRW	CHK	APR

Report:  
 Geophysical Survey Report







## Sheringham and Dudgeon Extension Projects

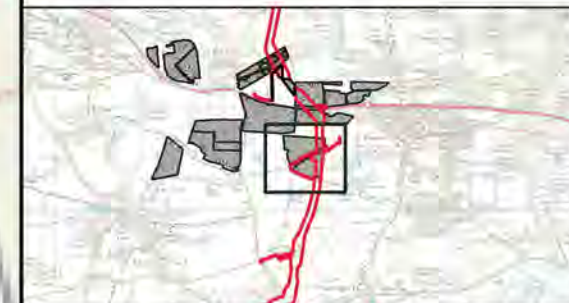
ILLUS 209

XY trace plot of minimally processed greyscale magnetometer data: Area PA10

### Legend

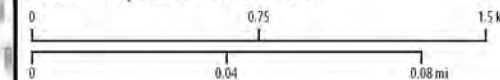
- DCO Boundary
- Surveyed Area
- Unsurveyed Area
- Geophysical Survey Extent
- XY - 25nT/cm

Data Sources: Insert Data Sources  
 Base map: © Crown copyright and database rights 2022, Ordnance Survey 0100031673; © OpenStreetMap (and) contributors, CC-BY-SA



Document number: PB8164-HAR-ZZ-ON-DR-0001

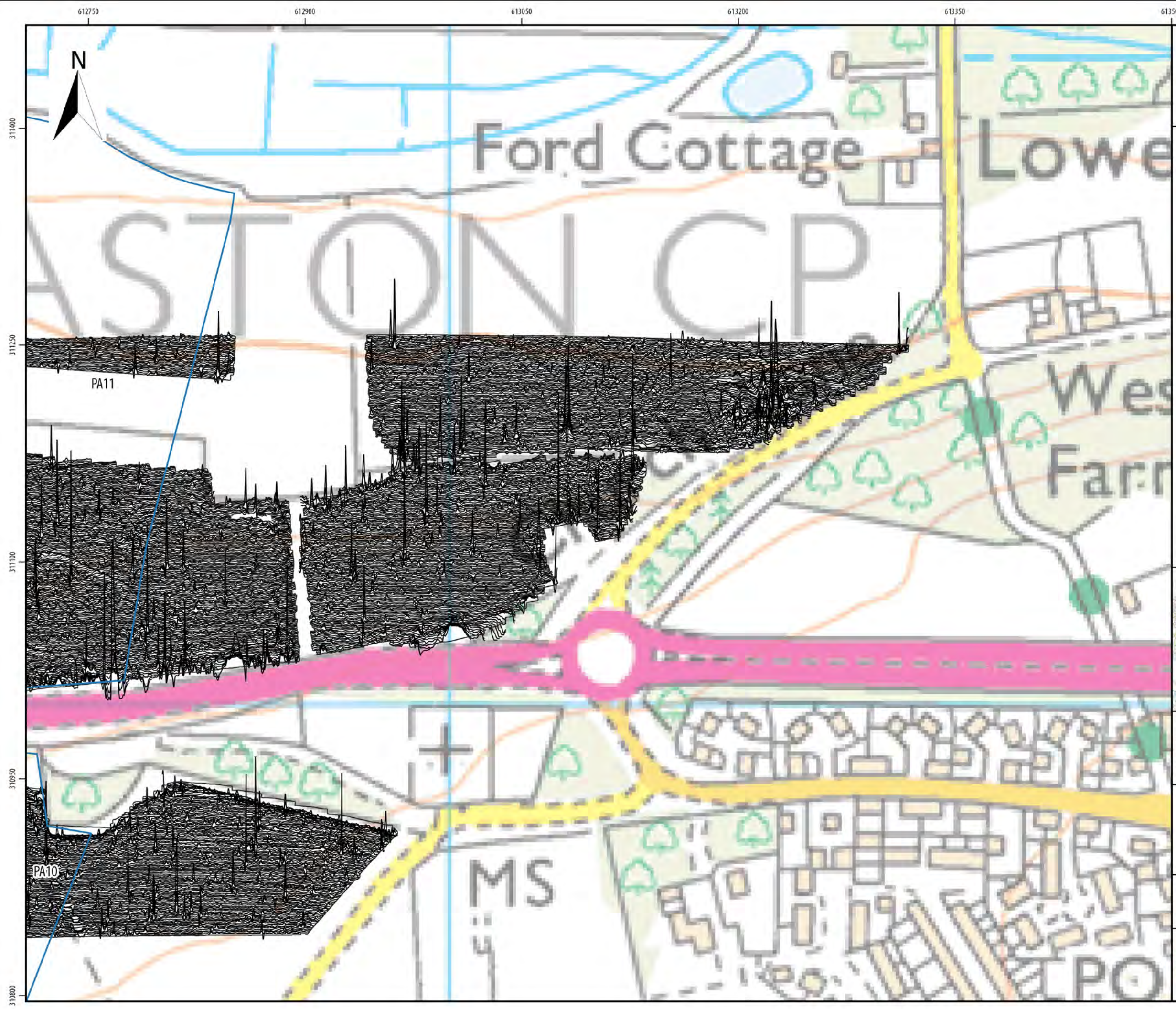
Co-ordinate System: British National Grid



A	03/02/2022	1:2,500	A3	TW	SH	AW
REV	DATE	SCALE	SIZE	DRW	CHK	APR

Report: Geophysical Survey Report





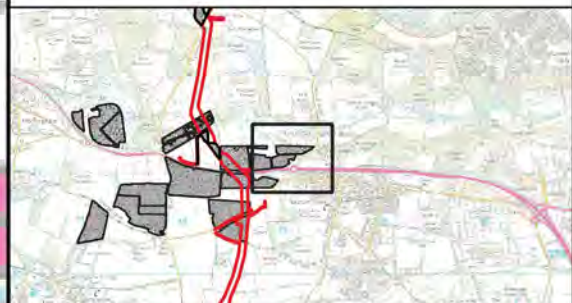
### Sheringham and Dudgeon Extension Projects

ILLUS 210  
 XY trace plot of minimally processed greyscale magnetometer data; Area PA11


#### Legend

- DCO Boundary
- Surveyed Area
- Unsurveyed Area
- Geophysical Survey Extent
- XY - 25nT/cm

Data Sources: Insert Data Sources  
 Base map: © Crown copyright and database rights 2022, Ordnance Survey 0100031673; © OpenStreetMap (and) contributors, CC-BY-SA



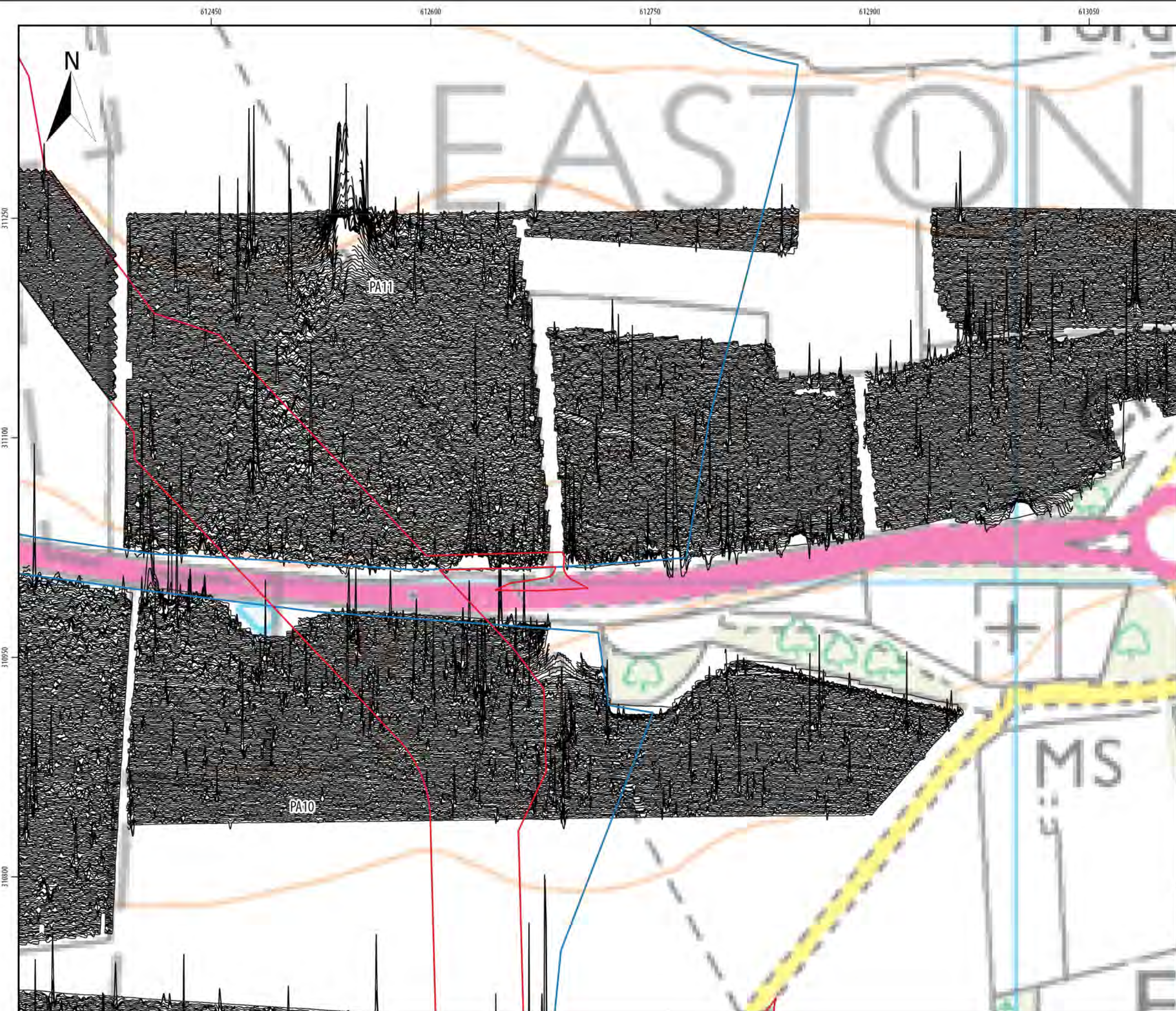
Document number: PB8164-HAR-ZZ-ON-DR-0001



A	03/02/2022	1:2,500	A3	TW	SH	AW
REV	DATE	SCALE	SIZE	DRW	CHK	APR

Report:  
 Geophysical Survey Report





# Sheringham and Dudgeon Extension Projects

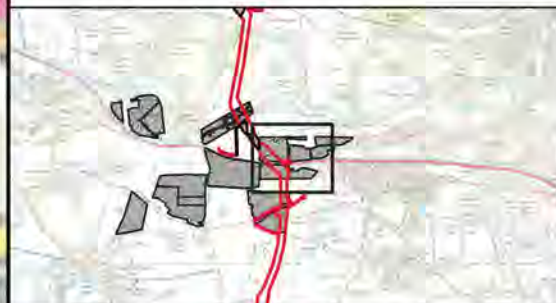
ILLUS 211

XY trace plot of minimally processed greyscale magnetometer data; Area PA11

## Legend

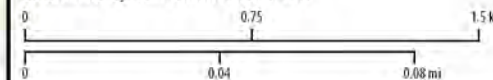
- DCO Boundary
- Surveyed Area
- Unsurveyed Area
- Geophysical Survey Extent
- XY - 25nT/cm

Data Sources: Insert Data Sources  
 Base map: © Crown copyright and database rights 2022, Ordnance Survey 0100031673; © OpenStreetMap (and) contributors, CC-BY-SA



Document number: PB8164-HAR-ZZ-ON-DR-0001

Co-ordinate System: British National Grid



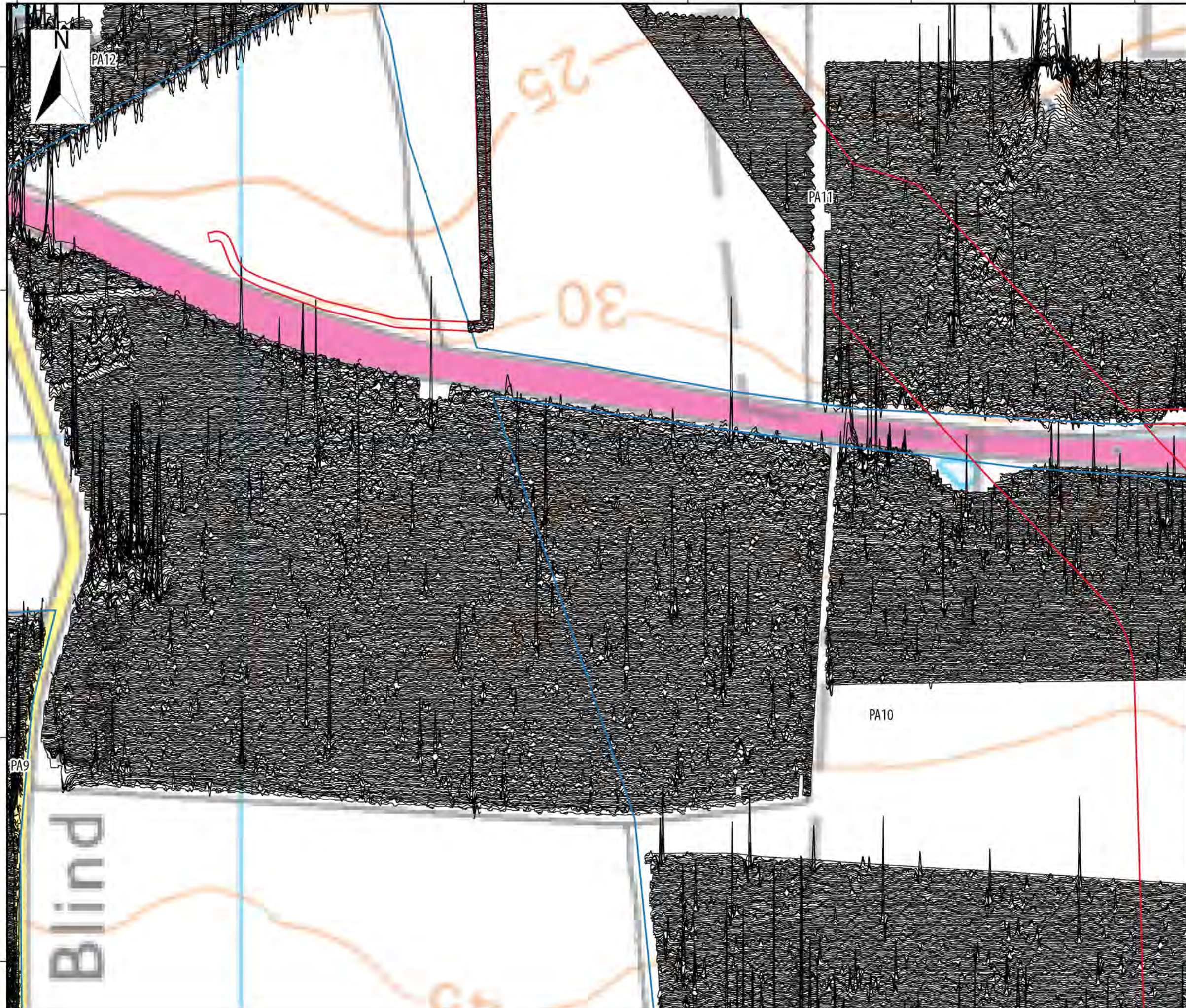
A	03/02/2022	1:2,500	A3	TW	SH	AW
REV	DATE	SCALE	SIZE	DRW	CHK	APR

Report: Geophysical Survey Report





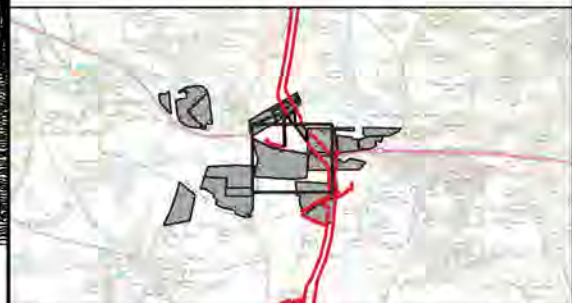
611850 612000 612150 612300 612450 612600



**Sheringham and Dudgeon  
Extension Projects**  
ILLUS 212  
XY trace plot of minimally processed greyscale  
magnetometer data; Area PA11

- Legend**
- DCO Boundary
  - Surveyed Area
  - Unsurveyed Area
  - Geophysical Survey Extent
  - XY - 25nT/cm

Data Sources: Insert Data Sources  
Base map: © Crown copyright and database rights 2022,  
Ordnance Survey 0100031673; © OpenStreetMap (and)  
contributors, CC-BY-SA



Document number: PB8164-HAR-ZZ-ON-DR-0001  
Co-ordinate System: British National Grid  
0 0.75 1.5 km  
0 0.04 0.08 mi

A	03/02/2022	1:2,500	A3	TW	SH	AW
REV	DATE	SCALE	SIZE	DRW	CHK	APR

Report:  
Geophysical Survey Report



Blind

PA9

PA11

PA10

PA12

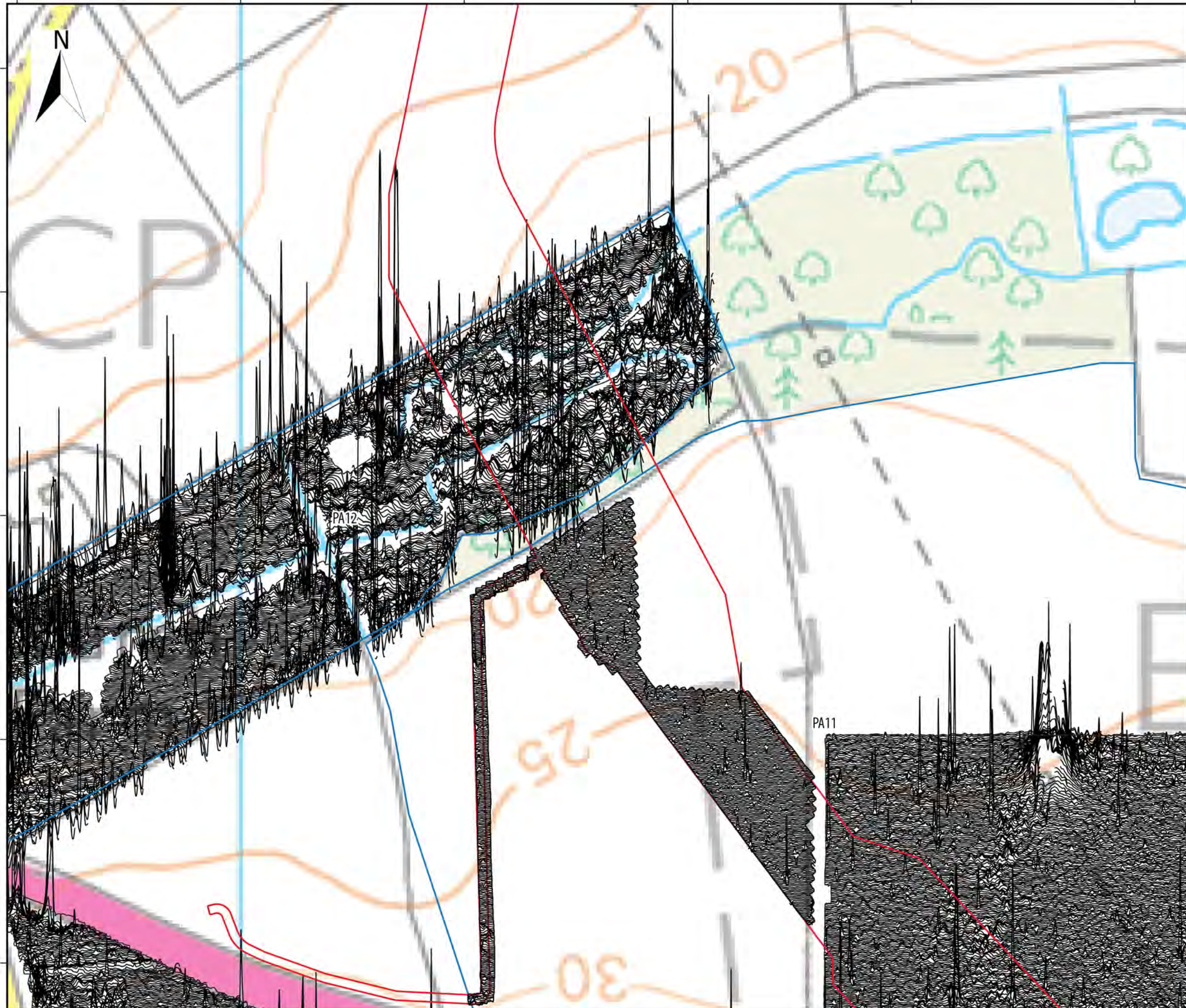
25

30

311250  
311100  
310950  
310800  
310650



611850 612000 612150 612300 612450 612600



### Sheringham and Dudgeon Extension Projects

ILLUS 213  
 XY trace plot of minimally processed greyscale magnetometer data; Area PA11 & PA12

#### Legend

- DCO Boundary
- Surveyed Area
- Unsurveyed Area
- Geophysical Survey Extent
- XY - 25nT/cm

Data Sources: Insert Data Sources  
 Base map: © Crown copyright and database rights 2022, Ordnance Survey 0100031673; © OpenStreetMap (and) contributors, CC-BY-SA



Document number: PB8164-HAR-ZZ-ON-DR-0001

Co-ordinate System: British National Grid  
 0 0.75 1.5 km  
 0 0.04 0.08 mi

A	03/02/2022	1:2,500	A3	TW	SH	AW
REV	DATE	SCALE	SIZE	DRW	CHK	APR

Report: Geophysical Survey Report



311700  
311550  
311400  
311250  
311100

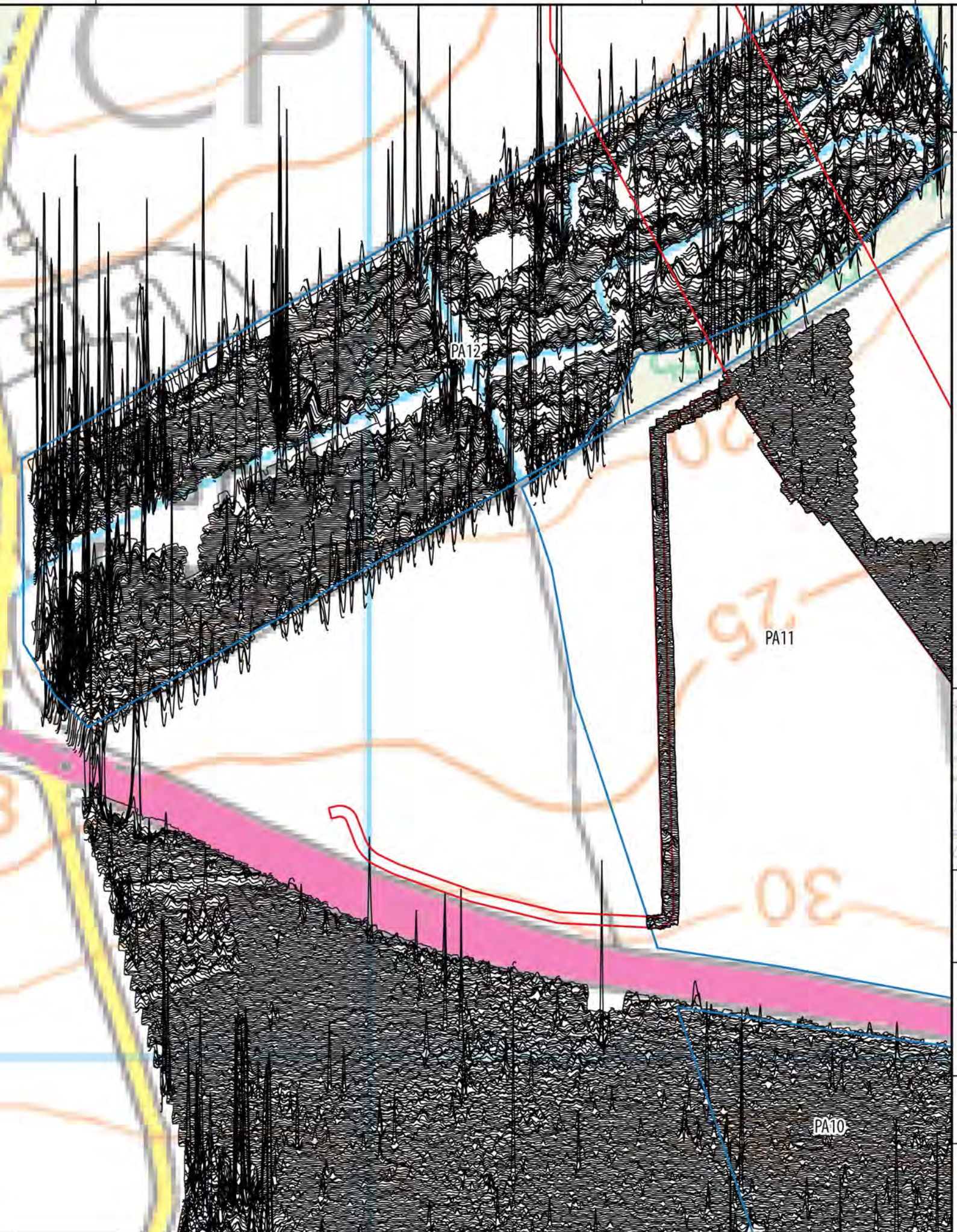


61150 611700 611850 612000 612150 612300

311550  
311400  
311250  
311100  
310950








Church  
Plantation



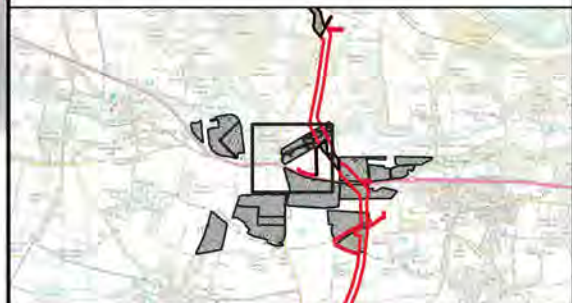
### Sheringham and Dudgeon Extension Projects

ILLUS 214  
XY trace plot of minimally processed greyscale  
magnetometer data; Area PA11 & PA12

#### Legend

-  DCO Boundary
-  Surveyed Area
-  Unsurveyed Area
-  Geophysical Survey Extent
-  XY - 25nT/cm

Data Sources: Insert Data Sources  
Base map: © Crown copyright and database rights 2022,  
Ordnance Survey 0100031673; © OpenStreetMap (and)  
contributors, CC-BY-SA



Document number: PB8164-HAR-ZZ-ON-DR-0001

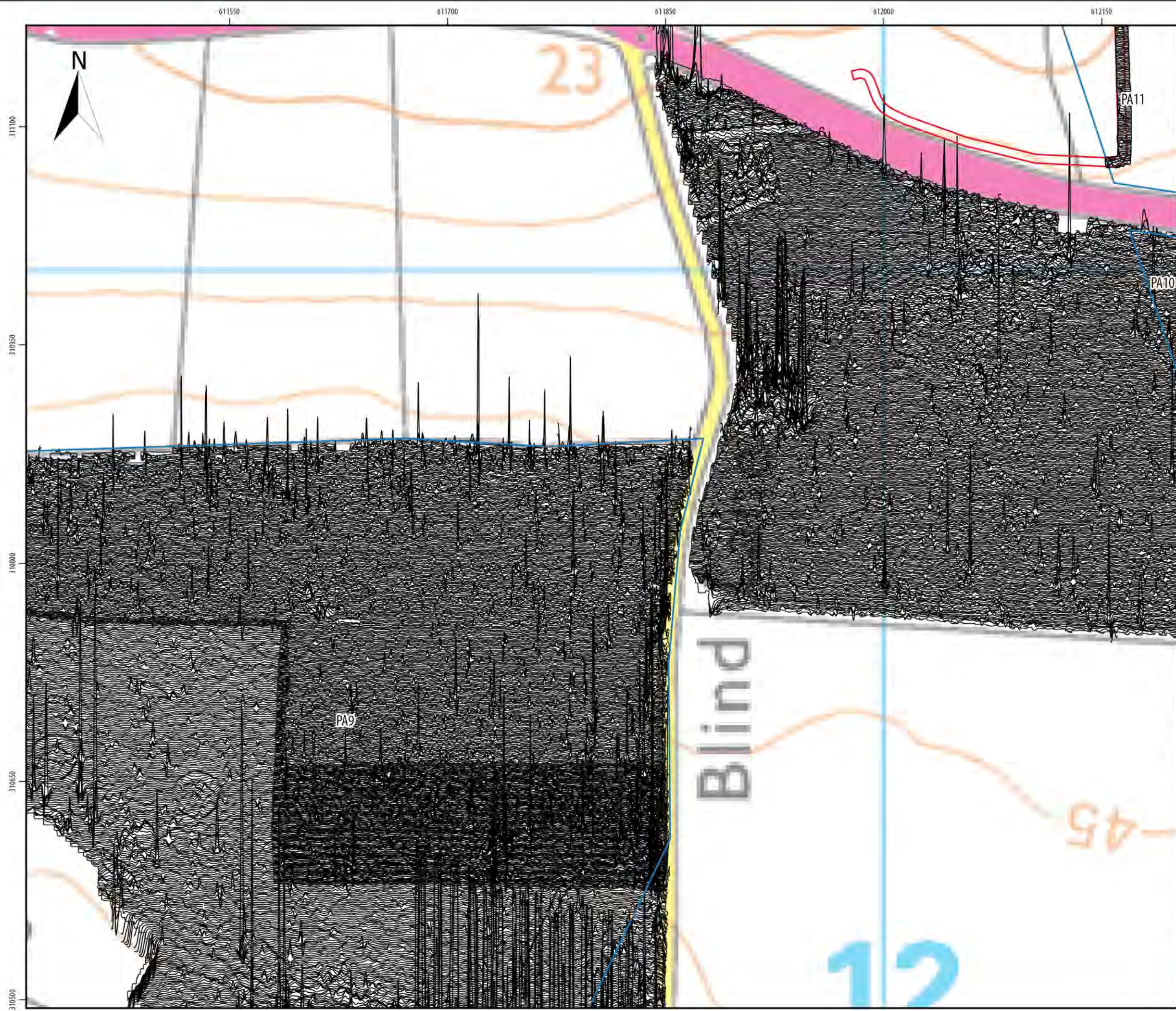
Co-ordinate System: British National Grid  
0 0.75 1.5 km  
0 0.04 0.08 mi

A	03/02/2022	1:2,500	A3	TW	SH	AW
REV	DATE	SCALE	SIZE	DRW	CHK	APR

Report:  
Geophysical Survey Report







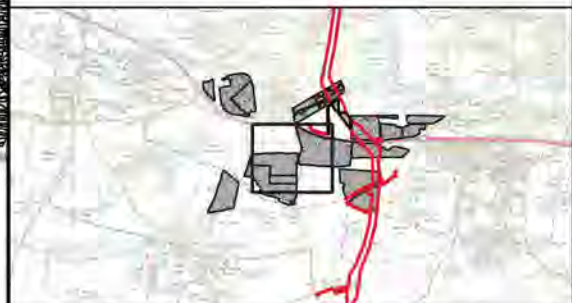
# Sheringham and Dudgeon Extension Projects

ILLUS 215  
 XY trace plot of minimally processed greyscale magnetometer data: Area PA9 & 11

## Legend

- DCO Boundary
- Surveyed Area
- Unsurveyed Area
- Geophysical Survey Extent
- XY - 25nT/cm

Data Sources: Insert Data Sources  
 Base map: © Crown copyright and database rights 2022, Ordnance Survey 0100031673; © OpenStreetMap (and) contributors, CC-BY-SA



Document number: PB8164-HAR-ZZ-ON-DR-0001  
 Co-ordinate System: British National Grid  
 0 0.75 1.5 km  
 0 0.04 0.08 mi

A	03/02/2022	1:2,500	A3	TW	SH	AW
REV	DATE	SCALE	SIZE	DRW	CHK	APR

Report:  
 Geophysical Survey Report





# Sheringham and Dudgeon Extension Projects

ILLUS 216

XY trace plot of minimally processed greyscale magnetometer data: Area PA9

## Legend

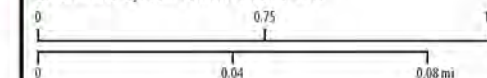
- DCO Boundary
- Surveyed Area
- Unsurveyed Area
- Geophysical Survey Extent
- XY - 25nT/cm

Data Sources: Insert Data Sources  
 Base map: © Crown copyright and database rights 2022, Ordnance Survey 0100031673; © OpenStreetMap (and) contributors, CC-BY-SA



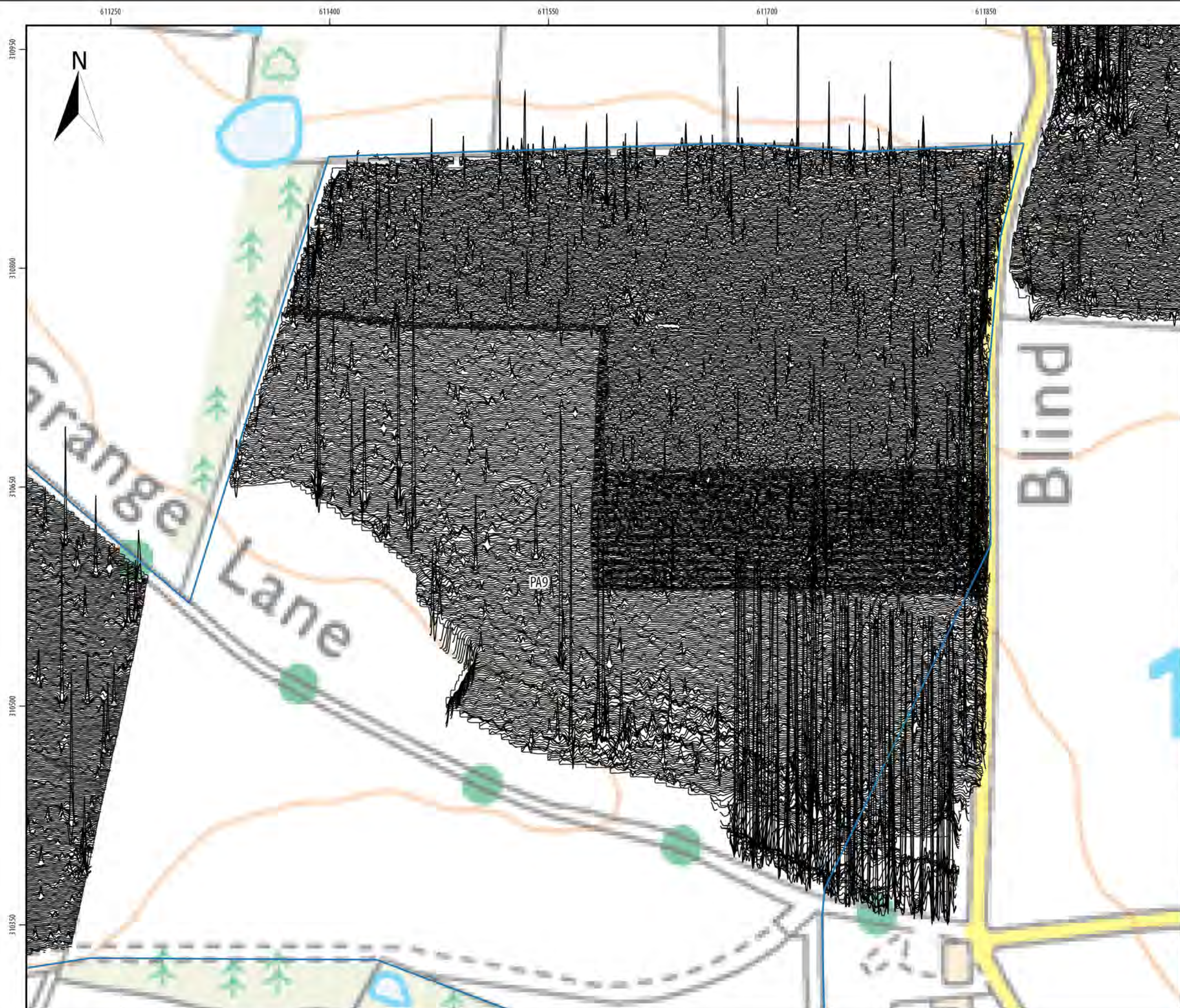
Document number: PB8164-HAR-ZZ-ON-DR-0001

Co-ordinate System: British National Grid

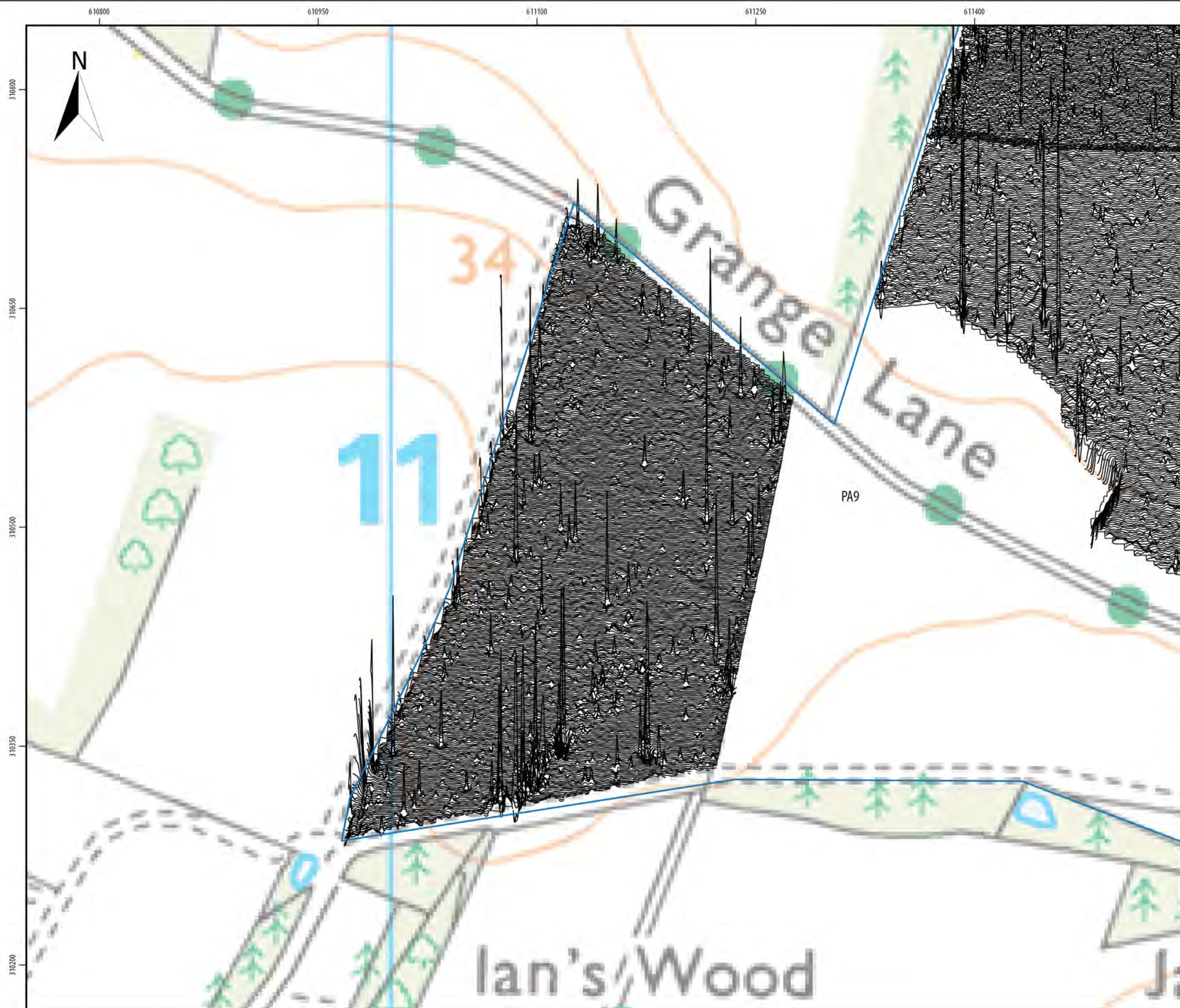


A	03/02/2022	1:2,500	A3	TW	SH	AW
REV	DATE	SCALE	SIZE	DRW	CHK	APR

Report: Geophysical Survey Report







## Sheringham and Dudgeon Extension Projects

ILLUS 217

XY trace plot of minimally processed greyscale magnetometer data; Area PA9

### Legend

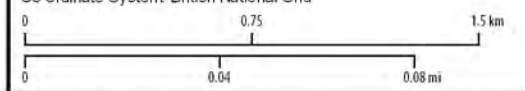
- DCO Boundary
- Surveyed Area
- Unsurveyed Area
- Geophysical Survey Extent
- XY - 25nT/cm

Data Sources: Insert Data Sources  
 Base map: © Crown copyright and database rights 2022, Ordnance Survey 0100031673; © OpenStreetMap (and) contributors, CC-BY-SA



Document number: PB8164-HAR-ZZ-ON-DR-0001

Co-ordinate System: British National Grid

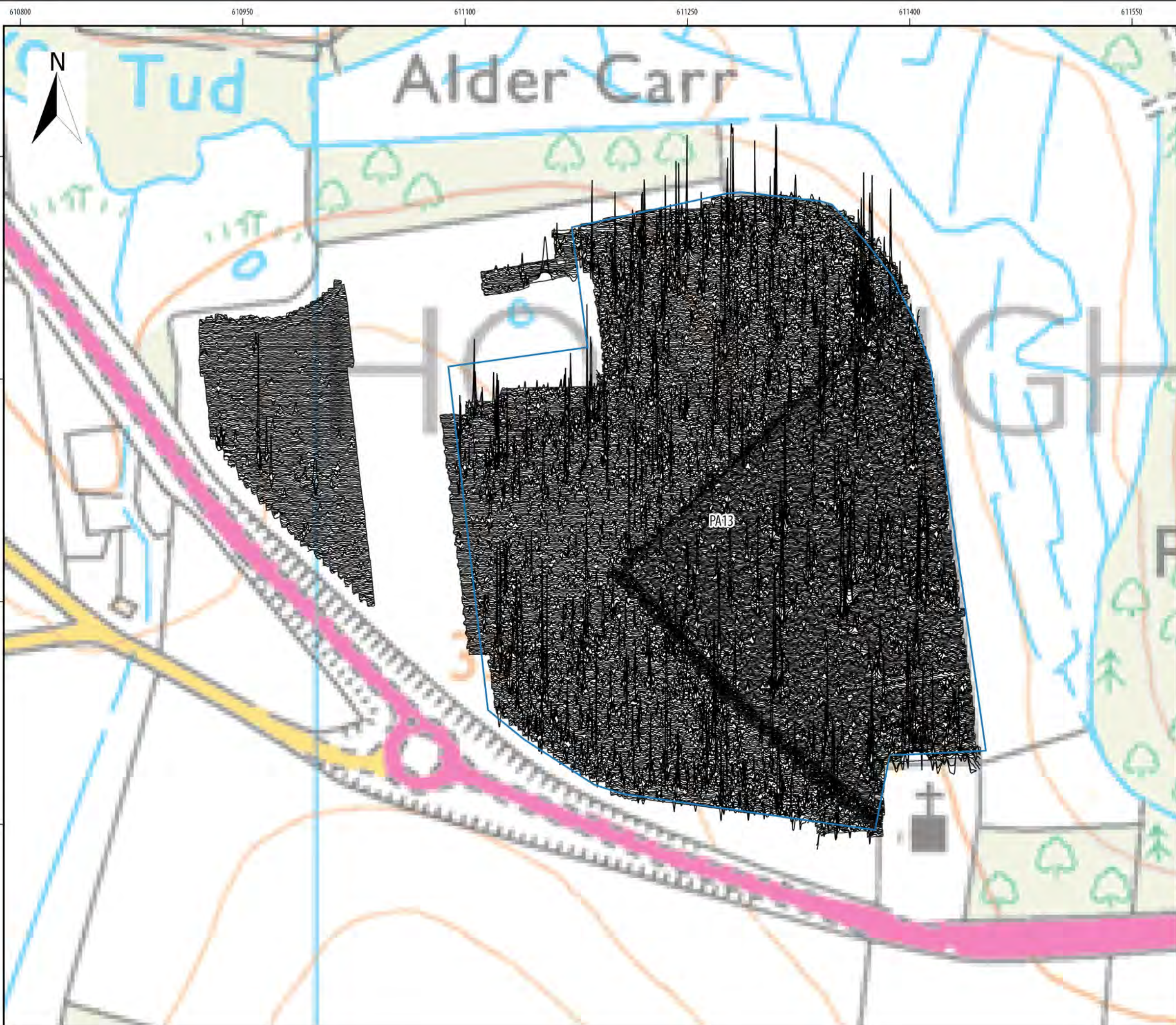


A	03/02/2022	1:2,500	A3	TW	SH	AW
REV	DATE	SCALE	SIZE	DRW	CHK	APR

Report: Geophysical Survey Report







**Sheringham and Dudgeon  
Extension Projects**

ILLUS 218  
XY trace plot of minimally processed greyscale  
magnetometer data: Area PA13

**Legend**

- DCO Boundary
- Surveyed Area
- Unsurveyed Area
- Geophysical Survey Extent
- XY - 25nT/cm

Data Sources: Insert Data Sources  
Base map: © Crown copyright and database rights 2022,  
Ordnance Survey 0100031673; © OpenStreetMap (and)  
contributors, CC-BY-SA



Document number: PB8164-HAR-ZZ-ON-DR-0001

Co-ordinate System: British National Grid  
0 0.75 1.5 km  
0 0.04 0.08 mi

A	03/02/2022	1:2,500	A3	TW	SH	AW
REV	DATE	SCALE	SIZE	DRW	CHK	APR

Report:  
Geophysical Survey Report





### Sheringham and Dudgeon Extension Projects

ILLUS 219  
 XY trace plot of minimally processed greyscale magnetometer data; Area PA14


#### Legend

- DCO Boundary
- Surveyed Area
- Unsurveyed Area
- Geophysical Survey Extent
- XY - 25nT/cm

Data Sources: Insert Data Sources  
 Base map: © Crown copyright and database rights 2022, Ordnance Survey 0100031673; © OpenStreetMap (and) contributors, CC-BY-SA



Document number: PB8164-HAR-ZZ-ON-DR-0001



A	03/02/2022	1:2,500	A3	TW	SH	AW
REV	DATE	SCALE	SIZE	DRW	CHK	APR

Report:  
 Geophysical Survey Report





61100 611250 611400 611550 611700 611850

31400

313950

313800

313650

313500








### Sheringham and Dudgeon Extension Projects

ILLUS 220

XY trace plot of minimally processed greyscale magnetometer data: Area PA15

#### Legend

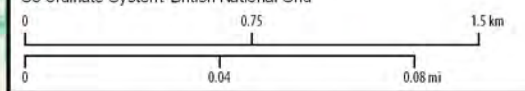
-  DCO Boundary
-  Surveyed Area
-  Unsurveyed Area
-  Geophysical Survey Extent
-  XY - 25nT/cm

Data Sources: Insert Data Sources  
 Base map: © Crown copyright and database rights 2022, Ordnance Survey 0100031673; © OpenStreetMap (and) contributors, CC-BY-SA



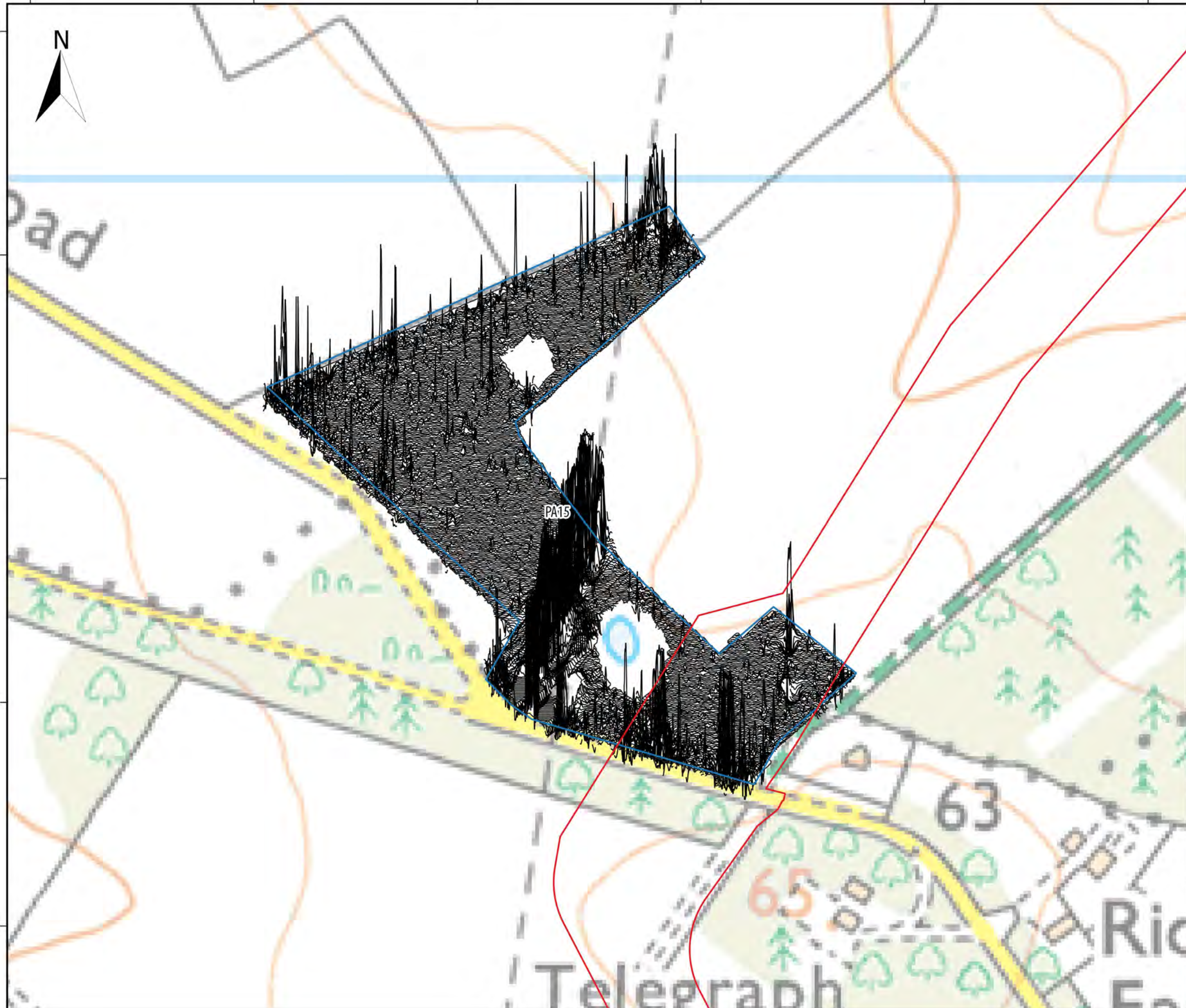
Document number: PB8164-HAR-ZZ-ON-DR-0001

Co-ordinate System: British National Grid

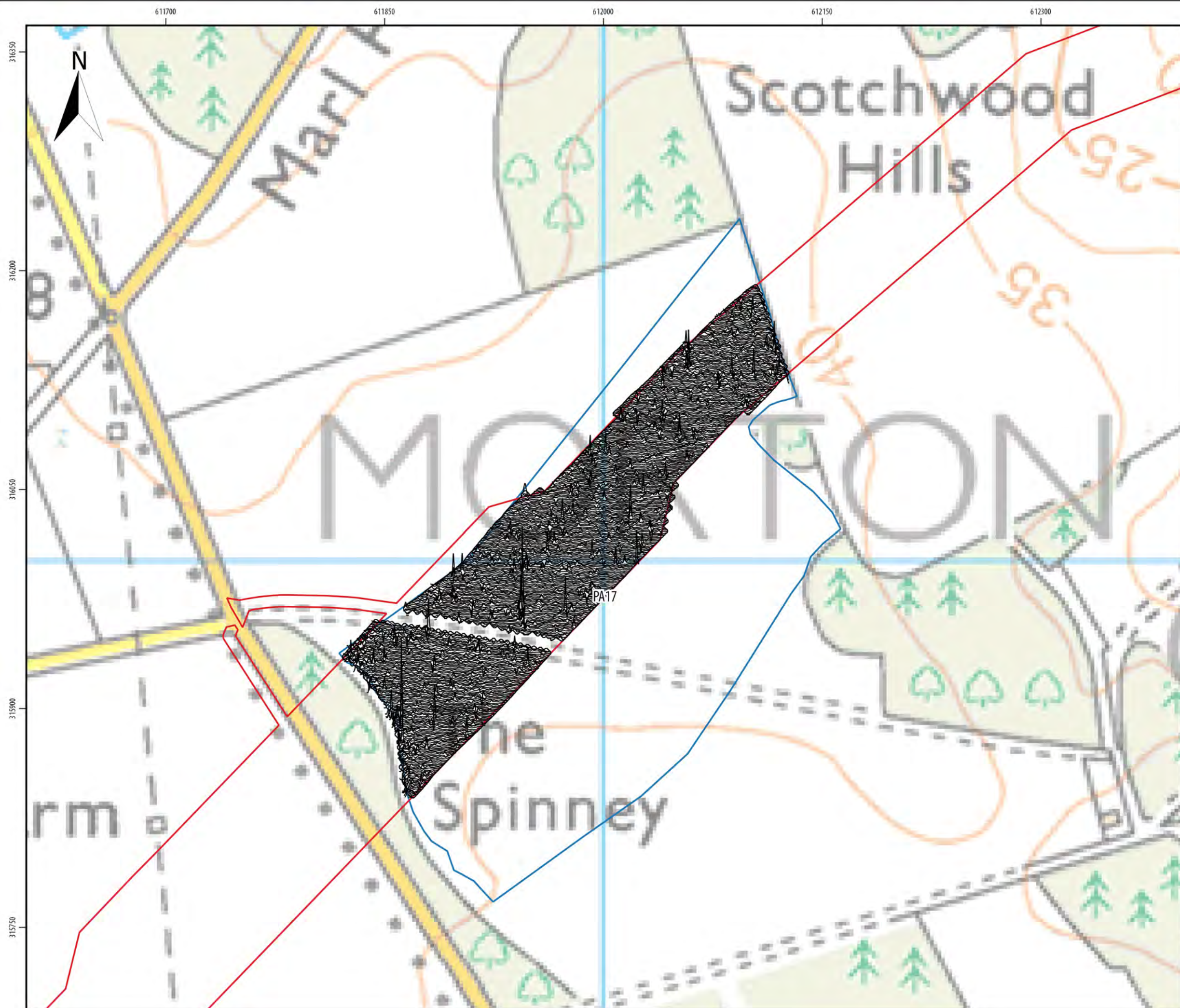


A	03/02/2022	1:2,500	A3	TW	SH	AW
REV	DATE	SCALE	SIZE	DRW	CHK	APR

Report: Geophysical Survey Report







## Sheringham and Dudgeon Extension Projects

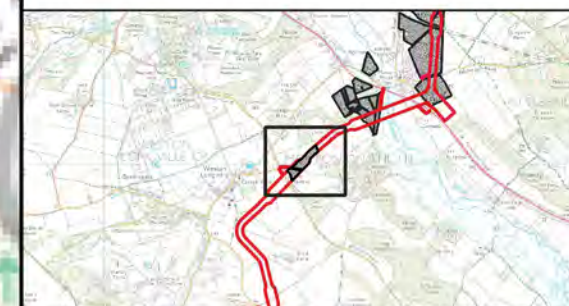
ILLUS 221

XY trace plot of minimally processed greyscale magnetometer data; Area PA17

### Legend

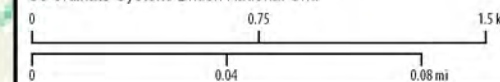
- DCO Boundary
- Surveyed Area
- Unsurveyed Area
- Geophysical Survey Extent
- XY - 25nT/cm

Data Sources: Insert Data Sources  
 Base map: © Crown copyright and database rights 2022, Ordnance Survey 0100031673; © OpenStreetMap (and) contributors, CC-BY-SA



Document number: PB8164-HAR-ZZ-ON-DR-0001

Co-ordinate System: British National Grid



A	03/02/2022	1:2,500	A3	TW	SH	AW
REV	DATE	SCALE	SIZE	DRW	CHK	APR

Report:

Geophysical Survey Report



# Sheringham and Dudgeon Extension Projects

ILLUS 222

XY trace plot of minimally processed greyscale magnetometer data: Area PA18

## Legend

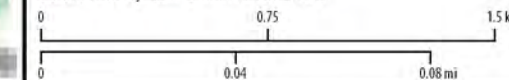
- DCO Boundary
- Surveyed Area
- Unsurveyed Area
- Geophysical Survey Extent
- XY - 25nT/cm

Data Sources: Insert Data Sources  
 Base map: © Crown copyright and database rights 2022, Ordnance Survey 0100031673; © OpenStreetMap (and) contributors, CC-BY-SA



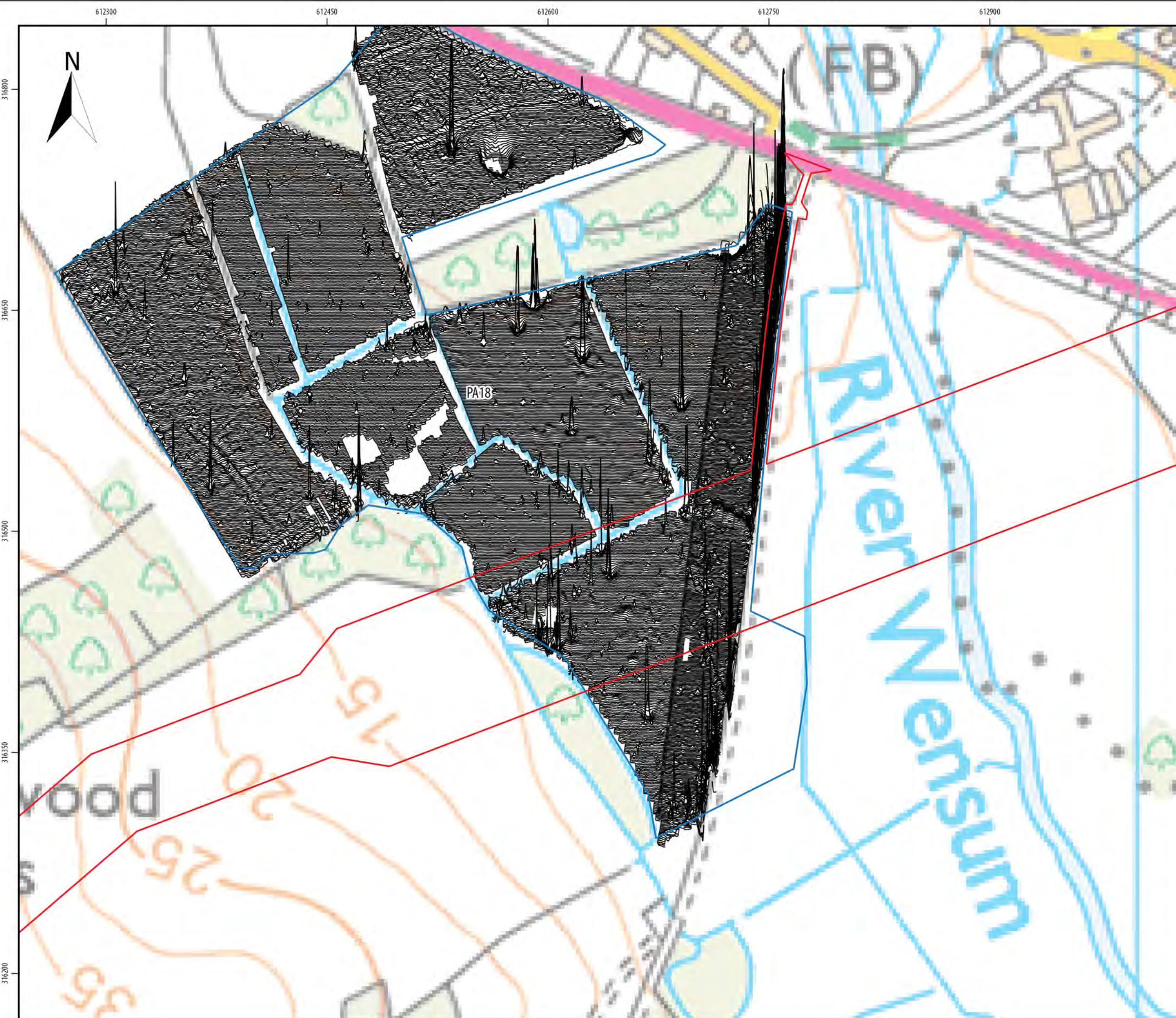
Document number: PB8164-HAR-ZZ-ON-DR-0001

Co-ordinate System: British National Grid

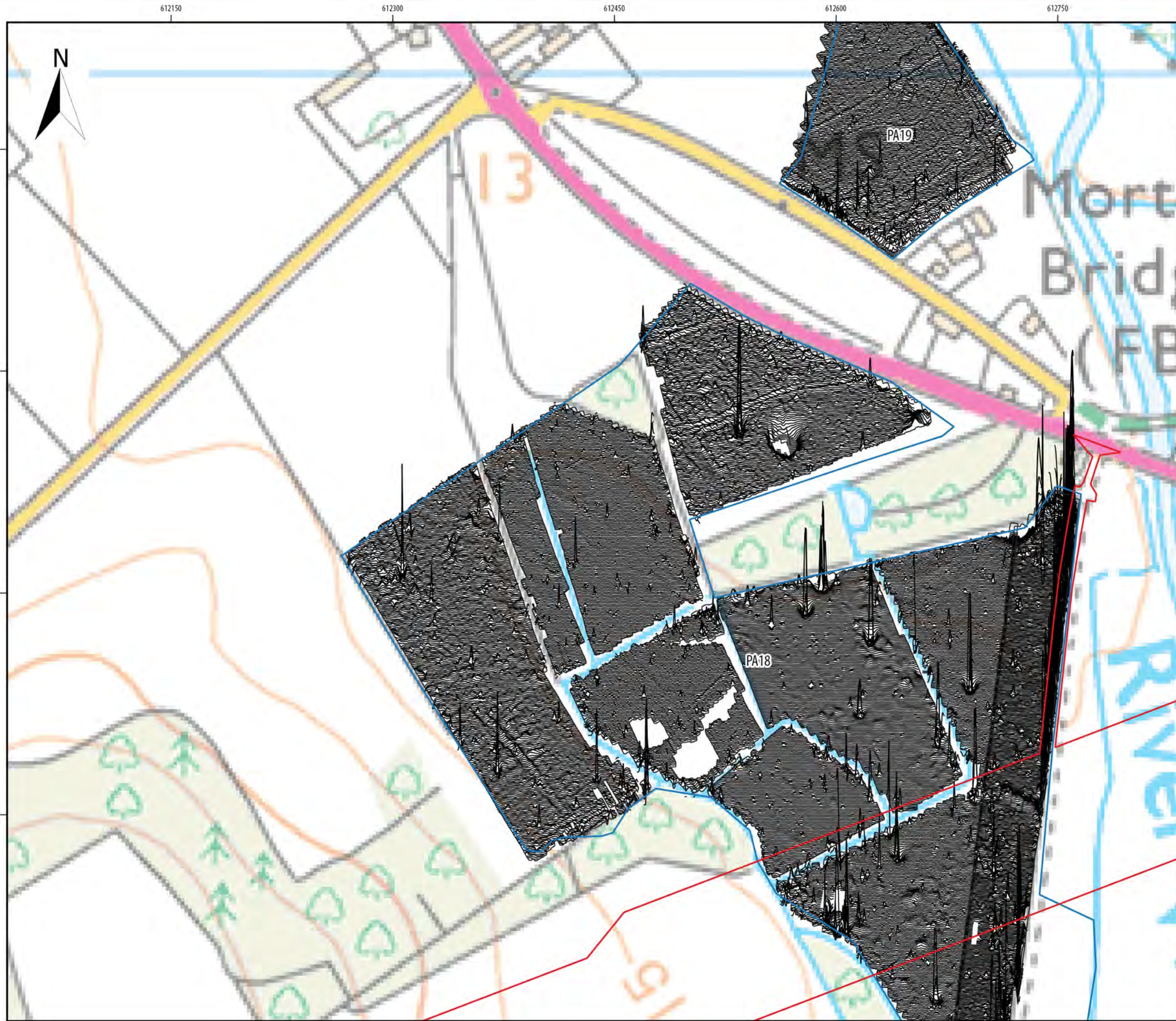


A	03/02/2022	1:2,500	A3	TW	SH	AW
REV	DATE	SCALE	SIZE	DRW	CHK	APR

Report:  
 Geophysical Survey Report







# Sheringham and Dudgeon Extension Projects

ILLUS 223  
 XY trace plot of minimally processed greyscale magnetometer data; Area PA18 & PA19

## Legend

- DCO Boundary
- Surveyed Area
- Unsurveyed Area
- Geophysical Survey Extent
- XY - 25nT/cm

Data Sources: Insert Data Sources  
 Base map: © Crown copyright and database rights 2022, Ordnance Survey 0100031673; © OpenStreetMap (and) contributors, CC-BY-SA



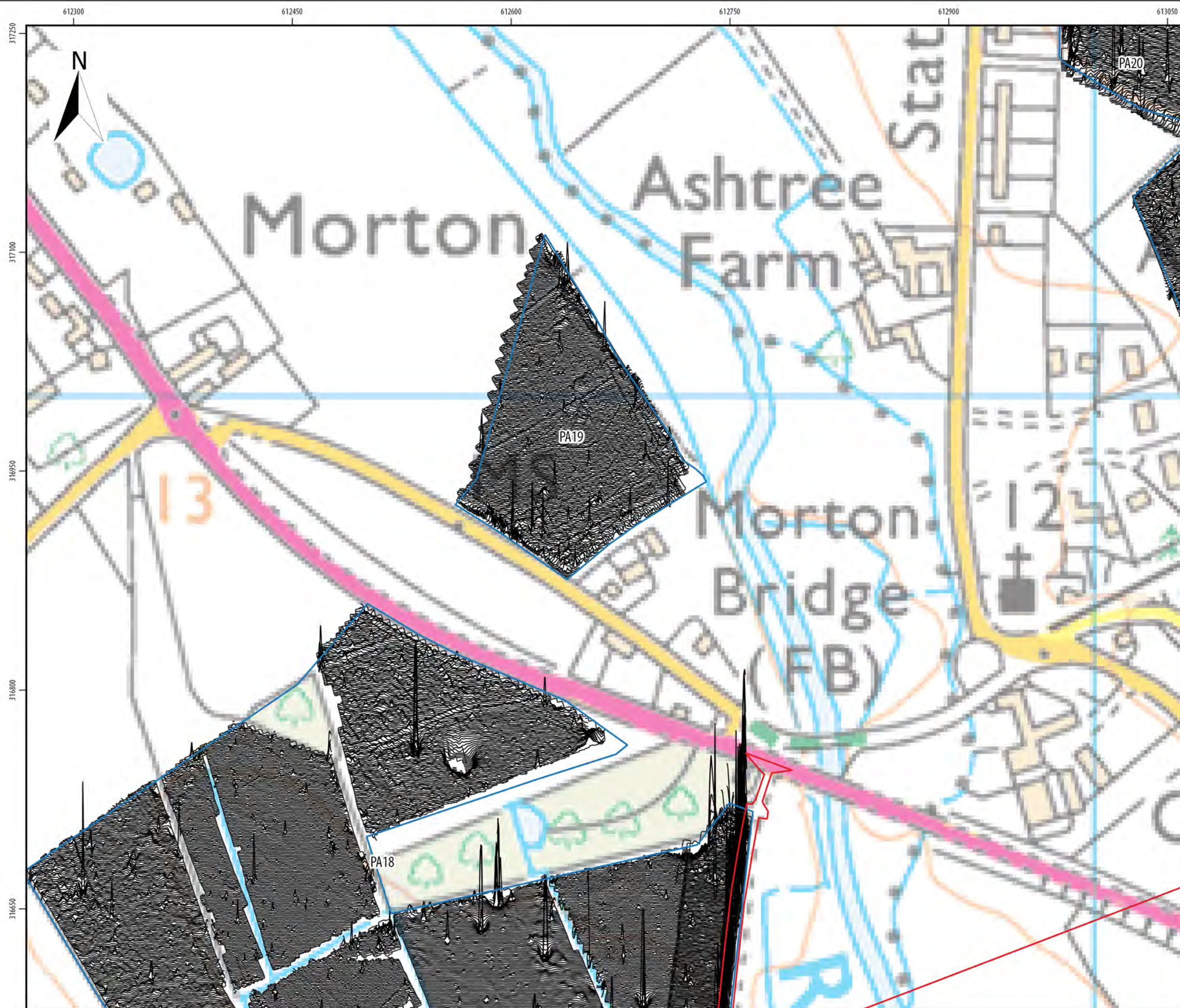
Document number: PB8164-HAR-ZZ-ON-DR-0001  
 Co-ordinate System: British National Grid  
 0 0.75 1.5 km  
 0 0.04 0.08 mi

A	03/02/2022	1:2,500	A3	TW	SH	AW
REV	DATE	SCALE	SIZE	DRW	CHK	APR

Report:  
 Geophysical Survey Report







### Sheringham and Dudgeon Extension Projects

ILLUS 224  
 XY trace plot of minimally processed greyscale magnetometer data; Area PA18 & PA19


#### Legend

- DCO Boundary
- Surveyed Area
- Unsurveyed Area
- Geophysical Survey Extent
- XY - 25nT/cm

Data Sources: Insert Data Sources  
 Base map: © Crown copyright and database rights 2022, Ordnance Survey 0100031673; © OpenStreetMap (and) contributors, CC-BY-SA



Document number: PB8164-HAR-ZZ-ON-DR-0001

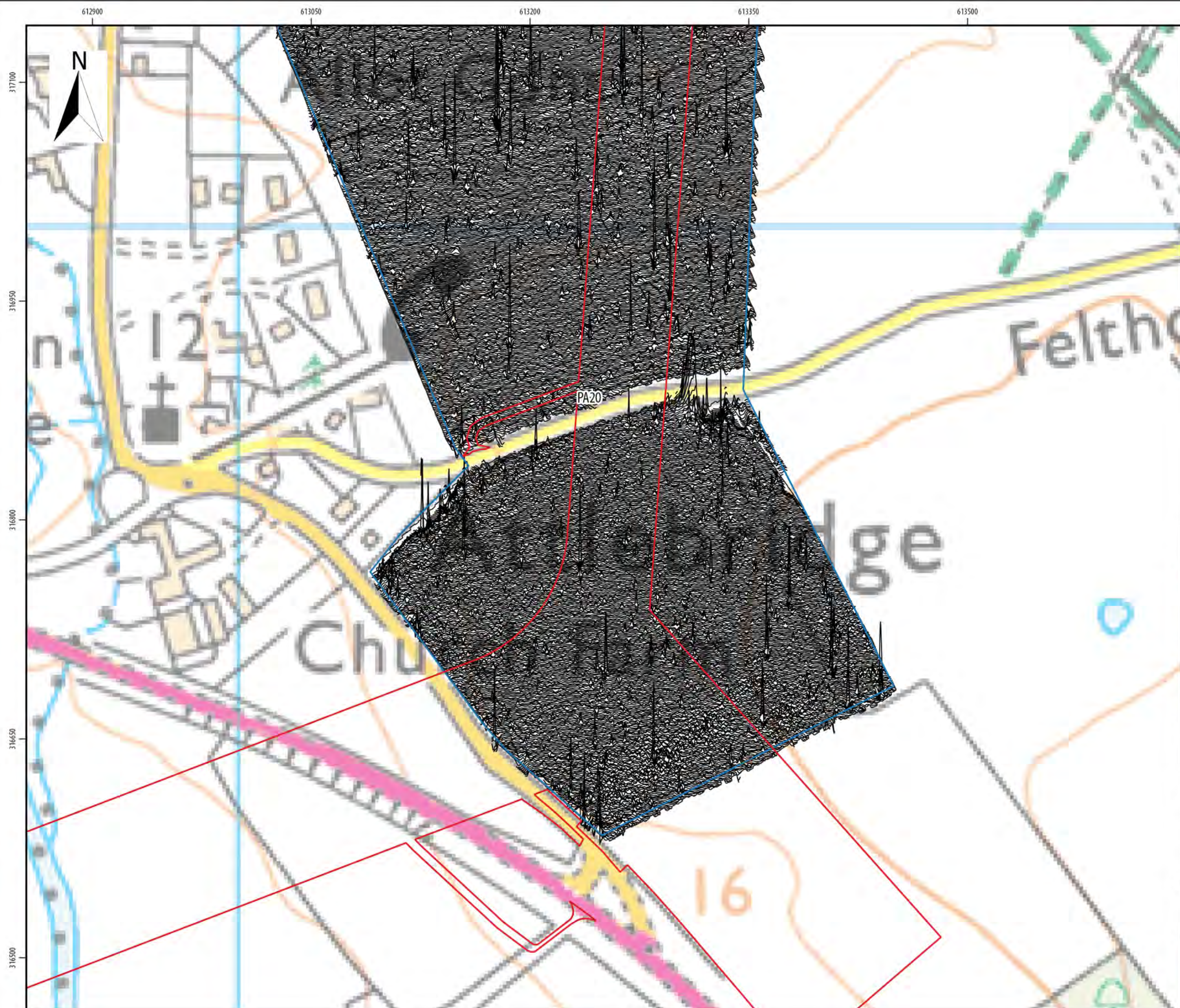


A	03/02/2022	1:2,500	A3	TW	SH	AW
REV	DATE	SCALE	SIZE	DRW	CHK	APR

Report:  
 Geophysical Survey Report







## Sheringham and Dudgeon Extension Projects

ILLUS 225  
 XY trace plot of minimally processed greyscale magnetometer data: Area PA20


### Legend

- DCO Boundary
- Surveyed Area
- Unsurveyed Area
- Geophysical Survey Extent
- XY - 25nT/cm

Data Sources: Insert Data Sources  
 Base map: © Crown copyright and database rights 2022, Ordnance Survey 0100031673; © OpenStreetMap (and) contributors, CC-BY-SA



Document number: PB8164-HAR-ZZ-ON-DR-0001



A	03/02/2022	1:2,500	A3	TW	SH	AW
REV	DATE	SCALE	SIZE	DRW	CHK	APR

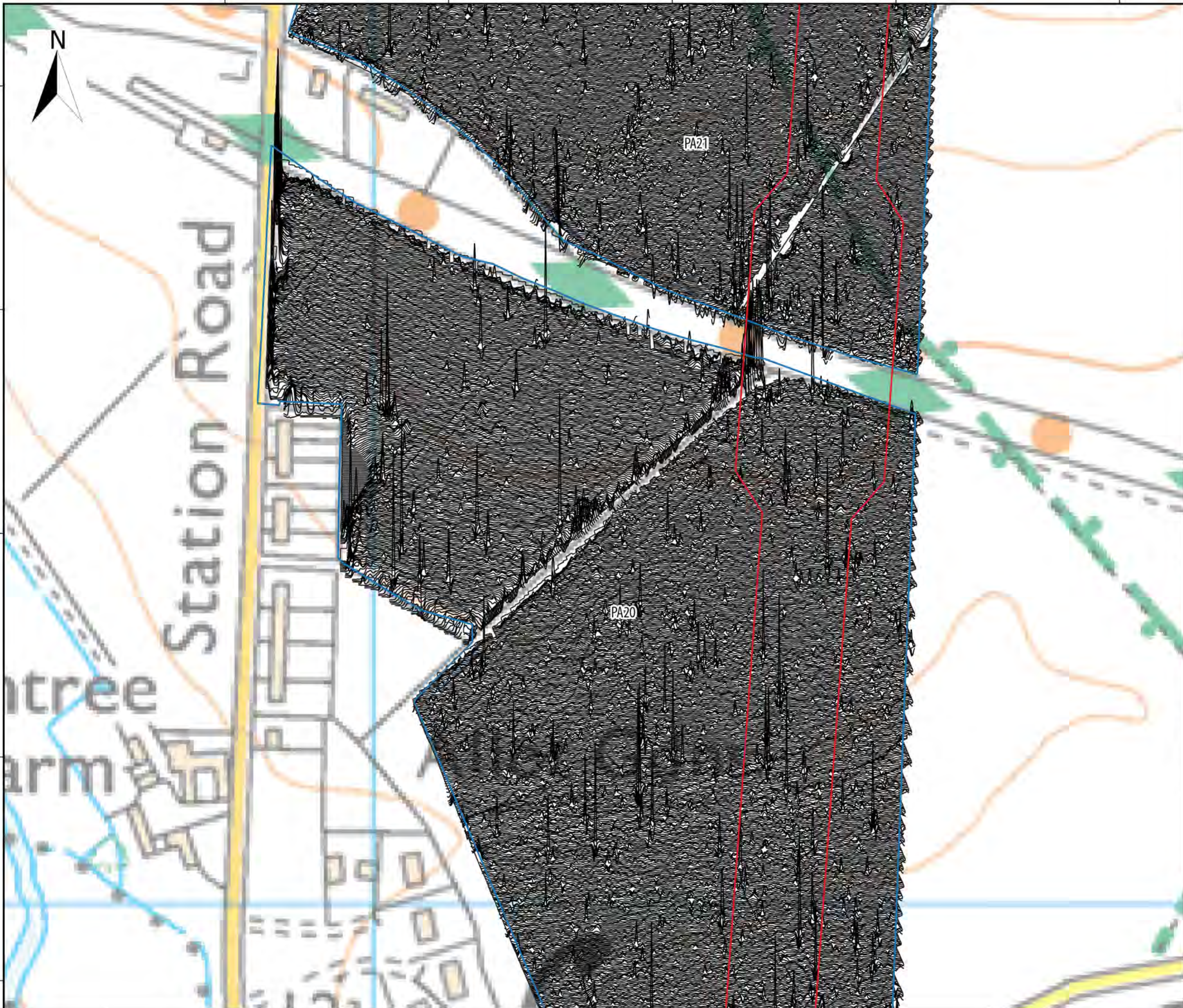
Report:  
 Geophysical Survey Report





612900 613050 613200 613350 613500

317550 317400 317250 317100 316950



### Sheringham and Dudgeon Extension Projects

ILLUS 226

XY trace plot of minimally processed greyscale magnetometer data; Area PA20 & PA21

#### Legend

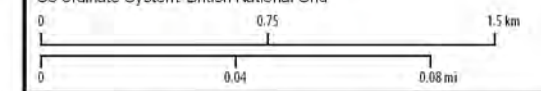
- DCO Boundary
- Surveyed Area
- Unsurveyed Area
- Geophysical Survey Extent
- XY - 25nT/cm

Data Sources: Insert Data Sources  
 Base map: © Crown copyright and database rights 2022, Ordnance Survey 0100031673; © OpenStreetMap (and) contributors, CC-BY-SA



Document number: PB8164-HAR-ZZ-ON-DR-0001

Co-ordinate System: British National Grid



A	03/02/2022	1:2,500	A3	TW	SH	AW
REV	DATE	SCALE	SIZE	DRW	CHK	APR

Report: Geophysical Survey Report





612900 613050 613200 613350 613500

317400 317550 317700 317850 319000








### Sheringham and Dudgeon Extension Projects

ILLUS 227

XY trace plot of minimally processed greyscale magnetometer data; Area PA20, PA21, & PA22


#### Legend

-  DCO Boundary
-  Surveyed Area
-  Unsurveyed Area
-  Geophysical Survey Extent
-  XY - 25nT/cm

Data Sources: Insert Data Sources  
Base map: © Crown copyright and database rights 2022, Ordnance Survey 0100031673; © OpenStreetMap (and) contributors, CC-BY-SA



Document number: PB8164-HAR-ZZ-ON-DR-0001



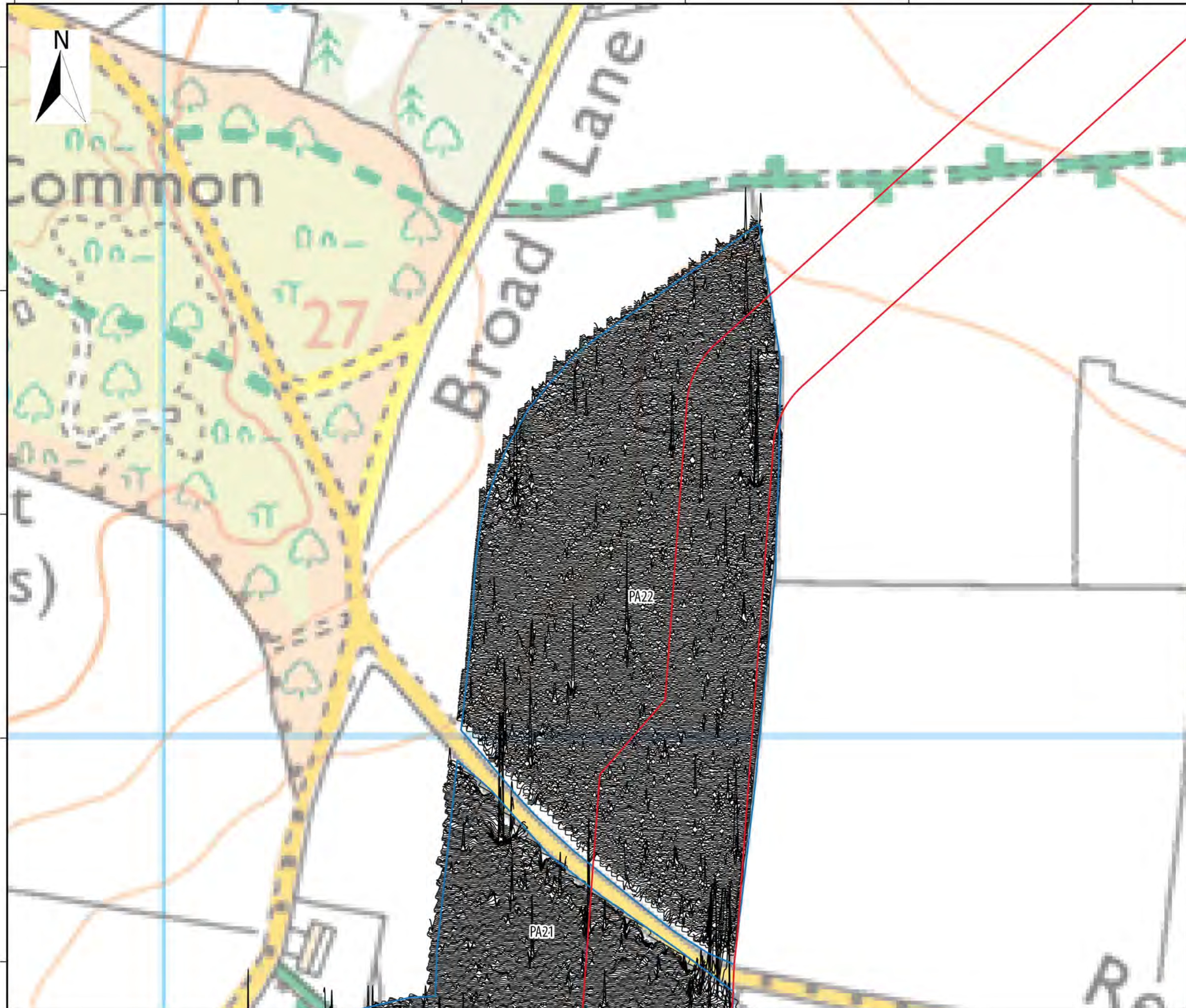
A	03/02/2022	1:2,500	A3	TW	SH	AW
REV	DATE	SCALE	SIZE	DRW	CHK	APR

Report: Geophysical Survey Report





612900 613050 613200 613350 613500 613650



### Sheringham and Dudgeon Extension Projects

ILLUS 228  
 XY trace plot of minimally processed greyscale magnetometer data; Area PA21 & PA22


#### Legend

- DCO Boundary
- Surveyed Area
- Unsurveyed Area
- Geophysical Survey Extent
- XY - 25nT/cm

Data Sources: Insert Data Sources  
 Base map: © Crown copyright and database rights 2022, Ordnance Survey 0100031673; © OpenStreetMap (and) contributors, CC-BY-SA



Document number: PB8164-HAR-ZZ-ON-DR-0001



A	03/02/2022	1:2,500	A3	TW	SH	AW
REV	DATE	SCALE	SIZE	DRW	CHK	APR

Report:  
 Geophysical Survey Report



317850

318000

318150

318300

318450





## Sheringham and Dudgeon Extension Projects

ILLUS 229

XY trace plot of minimally processed greyscale magnetometer data; Area PA23

### Legend

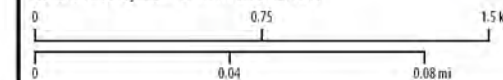
- DCO Boundary
- Surveyed Area
- Unsurveyed Area
- Geophysical Survey Extent
- XY - 25nT/cm

Data Sources: Insert Data Sources  
 Base map: © Crown copyright and database rights 2022, Ordnance Survey 0100031673; © OpenStreetMap (and) contributors, CC-BY-SA



Document number: PB8164-HAR-ZZ-ON-DR-0001

Co-ordinate System: British National Grid

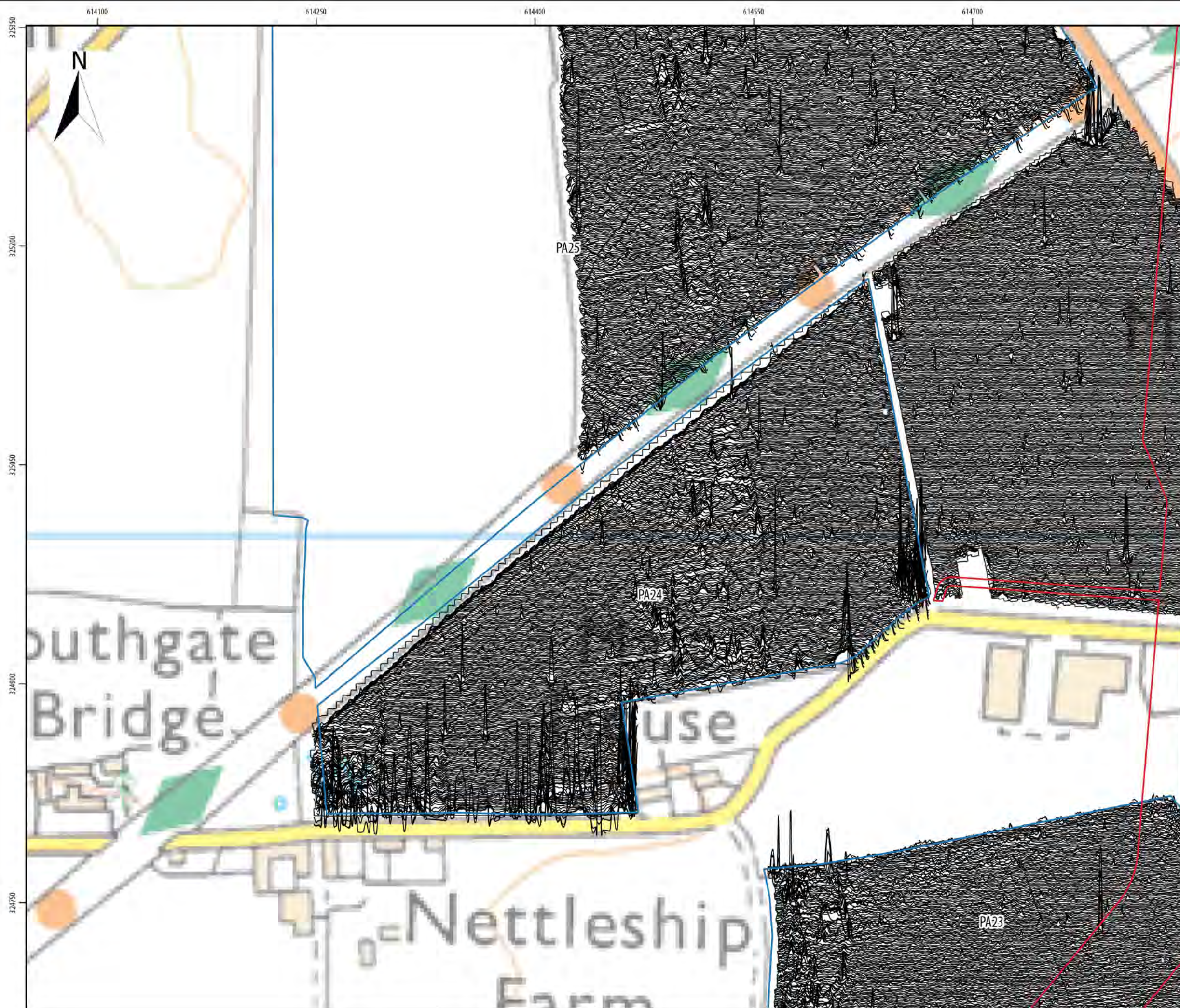


A	03/02/2022	1:2,500	A3	TW	SH	AW
REV	DATE	SCALE	SIZE	DRW	CHK	APR

Report:

Geophysical Survey Report





## Sheringham and Dudgeon Extension Projects

ILLUS 230

XY trace plot of minimally processed greyscale magnetometer data; Area PA23, PA24, & PA25

### Legend

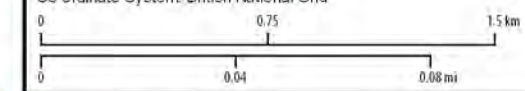
- DCO Boundary
- Surveyed Area
- Unsurveyed Area
- Geophysical Survey Extent
- XY - 25nT/cm

Data Sources: Insert Data Sources  
 Base map: © Crown copyright and database rights 2022, Ordnance Survey 0100031673; © OpenStreetMap (and) contributors, CC-BY-SA



Document number: PB8164-HAR-ZZ-ON-DR-0001

Co-ordinate System: British National Grid



A	03/02/2022	1:2,500	A3	TW	SH	AW
REV	DATE	SCALE	SIZE	DRW	CHK	APR

Report: Geophysical Survey Report



61400 61450 61470 61485 61500 61510



32530  
32520  
32505  
32490



### Sheringham and Dudgeon Extension Projects

ILLUS 231  
XY trace plot of minimally processed greyscale magnetometer data; Area PA24 & PA25

#### Legend

- DCO Boundary
- Surveyed Area
- Unsurveyed Area
- Geophysical Survey Extent
- XY - 25nT/cm

Data Sources: Insert Data Sources  
Base map: © Crown copyright and database rights 2022, Ordnance Survey 0100031673; © OpenStreetMap (and) contributors, CC-BY-SA



Document number: PB8164-HAR-ZZ-ON-DR-0001

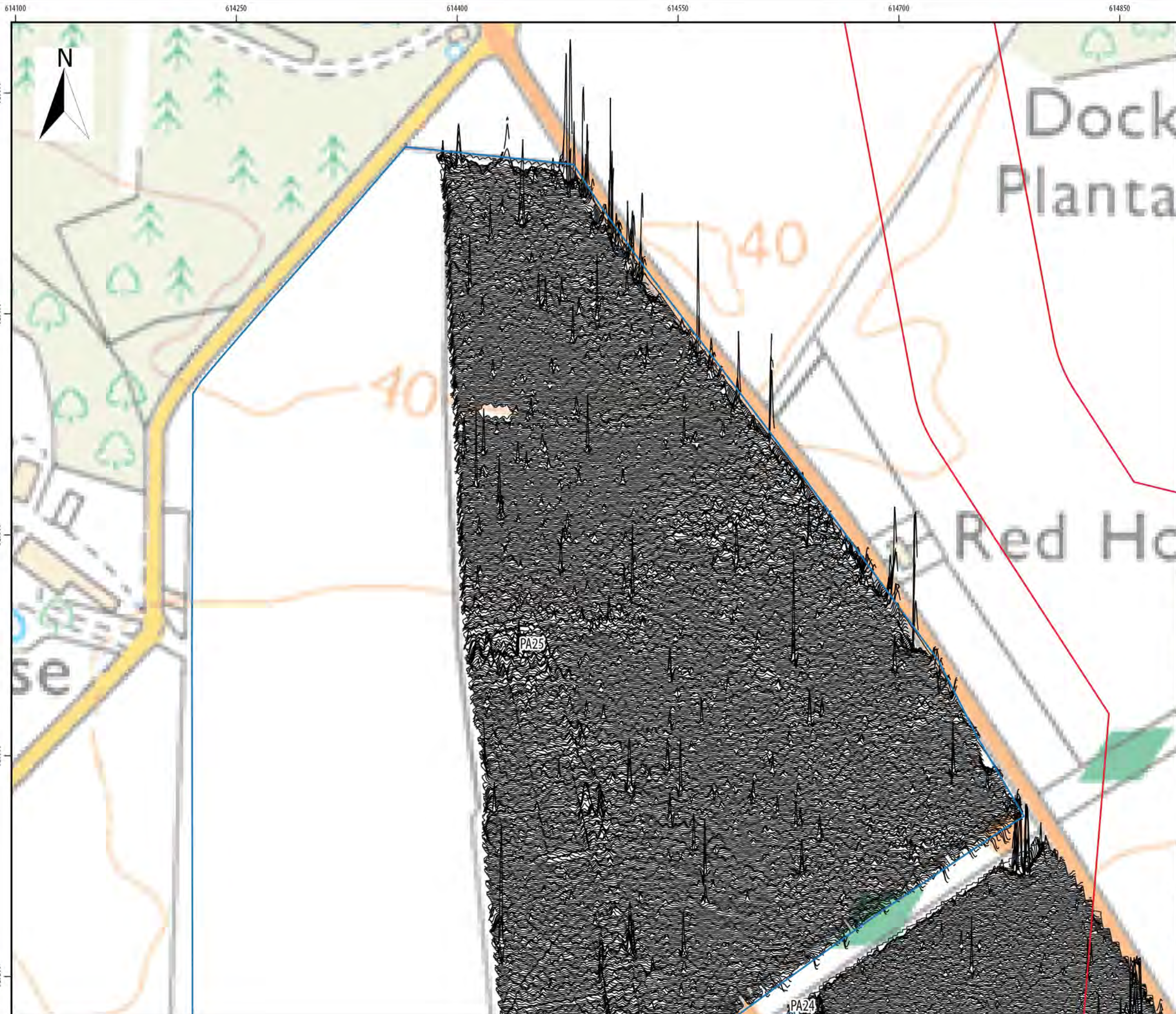
Co-ordinate System: British National Grid  
0 0.75 1.5 km  
0 0.04 0.08 mi

REV	DATE	SCALE	SIZE	DRW	CHK	APR
A	03/02/2022	1:2,500	A3	TW	SH	AW

Report:  
Geophysical Survey Report







### Sheringham and Dudgeon Extension Projects

ILLUS 232  
 XY trace plot of minimally processed greyscale magnetometer data: Area PA25

- Legend**
- DCO Boundary
  - Surveyed Area
  - Unsurveyed Area
  - Geophysical Survey Extent
  - XY - 25nT/cm

Data Sources: Insert Data Sources  
 Base map: © Crown copyright and database rights 2022, Ordnance Survey 0100031673; © OpenStreetMap (and) contributors, CC-BY-SA



Document number: PB8164-HAR-ZZ-ON-DR-0001  
 Co-ordinate System: British National Grid  
 0 0.75 1.5 km  
 0 0.04 0.08 mi

A	03/02/2022	1:2,500	A3	TW	SH	AW
REV	DATE	SCALE	SIZE	DRW	CHK	APR

Report:  
 Geophysical Survey Report





613200 613350 613500 613650 613800



329250

329100

328950

328800

328650

St Andrews  
Spinney

PA27

PA26

45

Lawn  
Plantation






OU  
H

### Sheringham and Dudgeon Extension Projects

ILLUS 233

XY trace plot of minimally processed greyscale  
magnetometer data: Area PA26

#### Legend

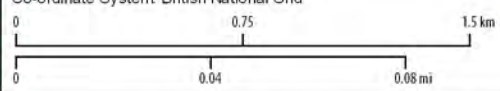
-  DCO Boundary
-  Surveyed Area
-  Unsurveyed Area
-  Geophysical Survey Extent
-  XY - 25nT/cm

Data Sources: Insert Data Sources  
 Base map: © Crown copyright and database rights 2022,  
 Ordnance Survey 0100031673; © OpenStreetMap (and)  
 contributors, CC-BY-SA



Document number: PB8164-HAR-ZZ-ON-DR-0001

Co-ordinate System: British National Grid



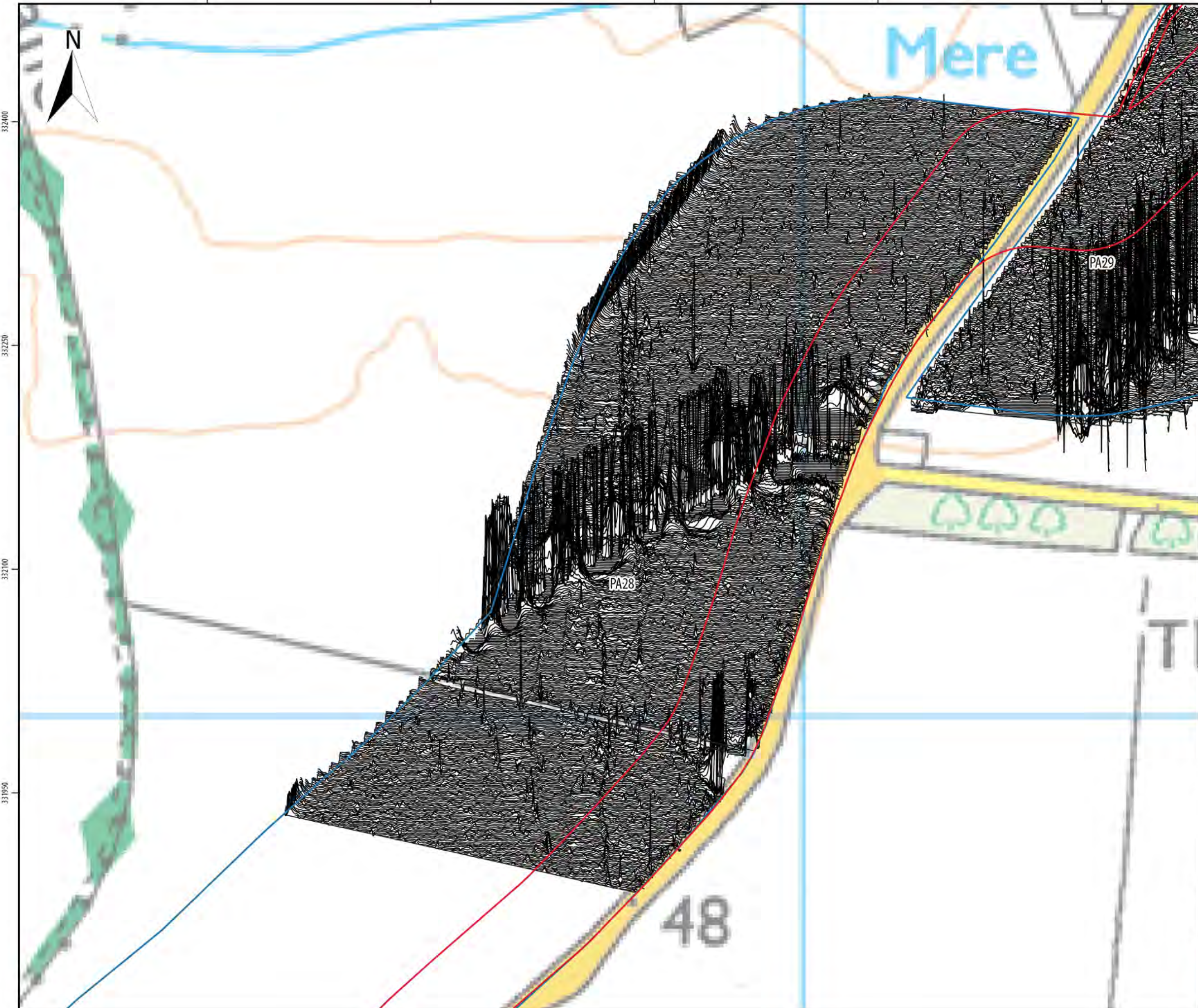
A	03/02/2022	1:2,500	A3	TW	SH	AW
REV	DATE	SCALE	SIZE	DRW	CHK	APR

Report:  
 Geophysical Survey Report





612600 612750 612900 613050 613200



**Sheringham and Dudgeon  
Extension Projects**  
ILLUS 234  
XY trace plot of minimally processed greyscale  
magnetometer data; Area PA28 & PA29

- Legend**
- DCO Boundary
  - Surveyed Area
  - Unsurveyed Area
  - Geophysical Survey Extent
  - XY - 25nT/cm

Data Sources: Insert Data Sources  
Base map: © Crown copyright and database rights 2022,  
Ordnance Survey 0100031673; © OpenStreetMap (and)  
contributors, CC-BY-SA



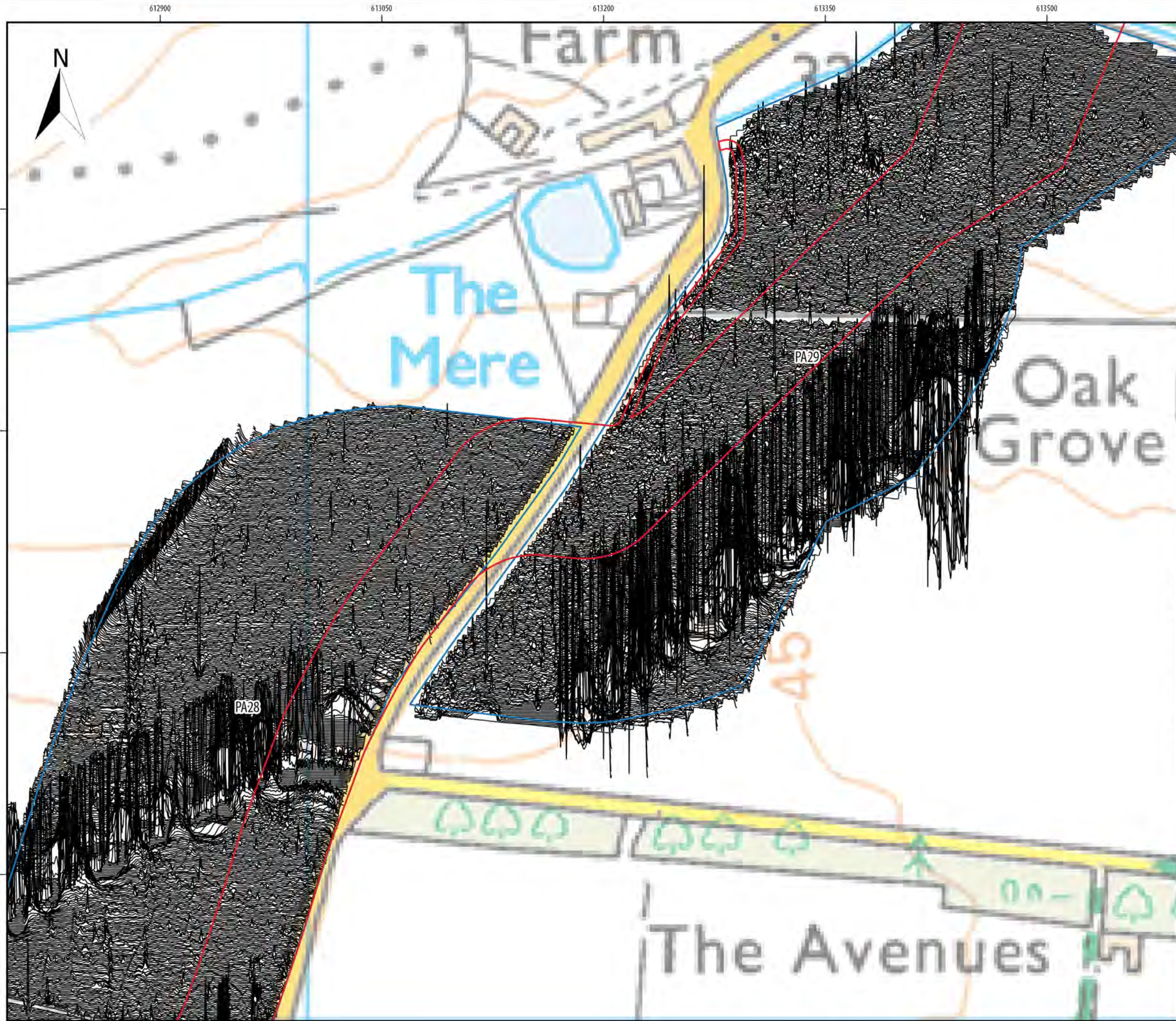
Document number: PB8164-HAR-ZZ-ON-DR-0001  
Co-ordinate System: British National Grid

A	03/02/2022	1:2,500	A3	TW	SH	AW
REV	DATE	SCALE	SIZE	DRW	CHK	APR

Report:  
Geophysical Survey Report







### Sheringham and Dudgeon Extension Projects

ILLUS 235  
 XY trace plot of minimally processed greyscale magnetometer data; Area PA28 & PA29

- Legend**
- DCO Boundary
  - Surveyed Area
  - Unsurveyed Area
  - Geophysical Survey Extent
  - XY - 25nT/cm

Data Sources: Insert Data Sources  
 Base map: © Crown copyright and database rights 2022, Ordnance Survey 0100031673; © OpenStreetMap (and) contributors, CC-BY-SA



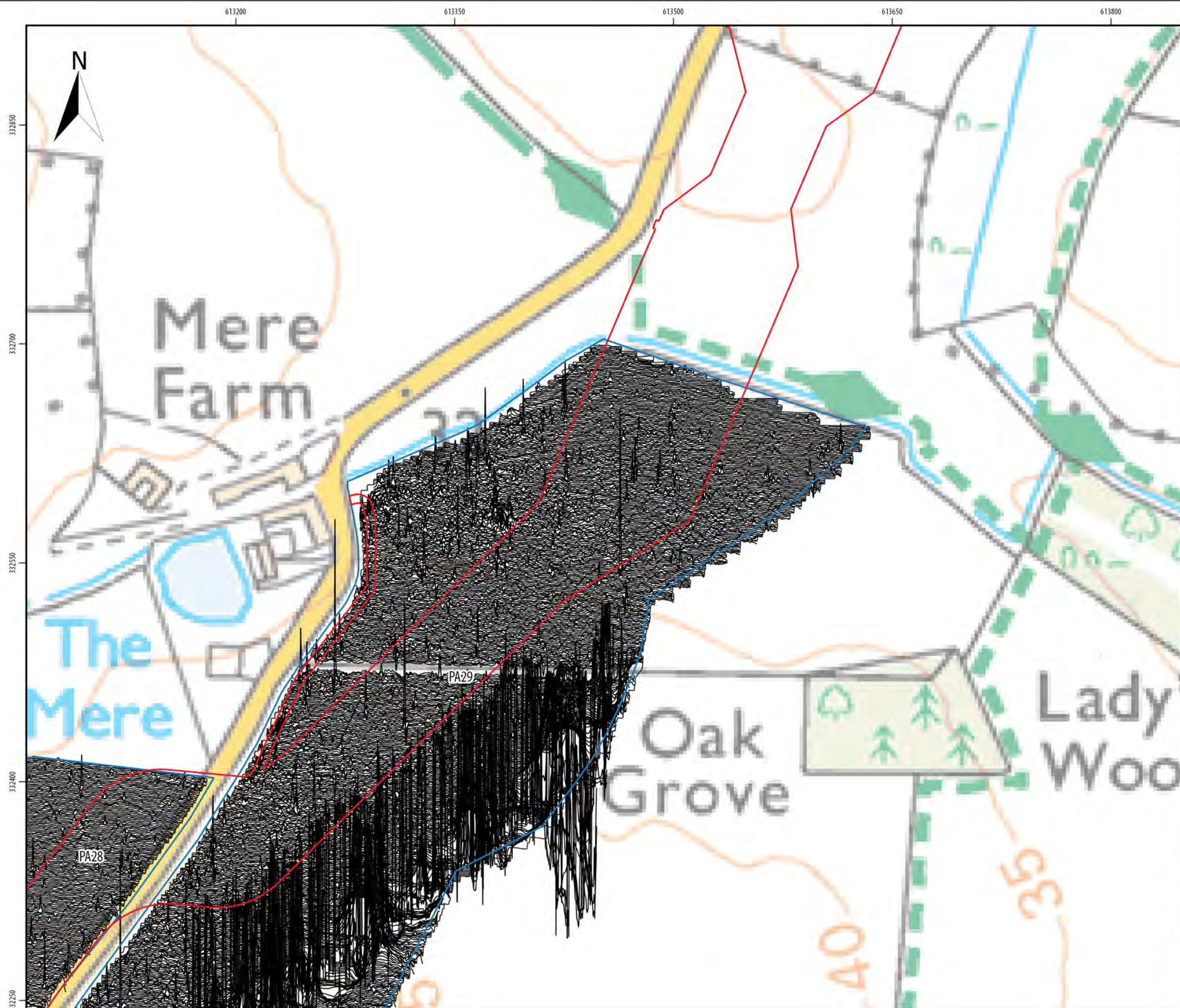
Document number: PB8164-HAR-ZZ-ON-DR-0001  
 Co-ordinate System: British National Grid

REV	DATE	SCALE	SIZE	DRW	CHK	APR
A	03/02/2022	1:2,500	A3	TW	SH	AW

Report: Geophysical Survey Report







### Sheringham and Dudgeon Extension Projects

ILLUS 236

XY trace plot of minimally processed greyscale magnetometer data; Area PA28 & PA29

#### Legend

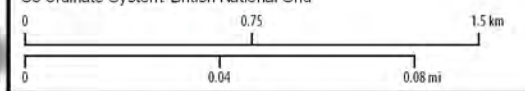
- DCO Boundary
- Surveyed Area
- Unsurveyed Area
- Geophysical Survey Extent
- XY - 25nT/cm

Data Sources: Insert Data Sources  
 Base map: © Crown copyright and database rights 2022, Ordnance Survey 0100031673; © OpenStreetMap (and) contributors, CC-BY-SA



Document number: PB8164-HAR-ZZ-ON-DR-0001

Co-ordinate System: British National Grid

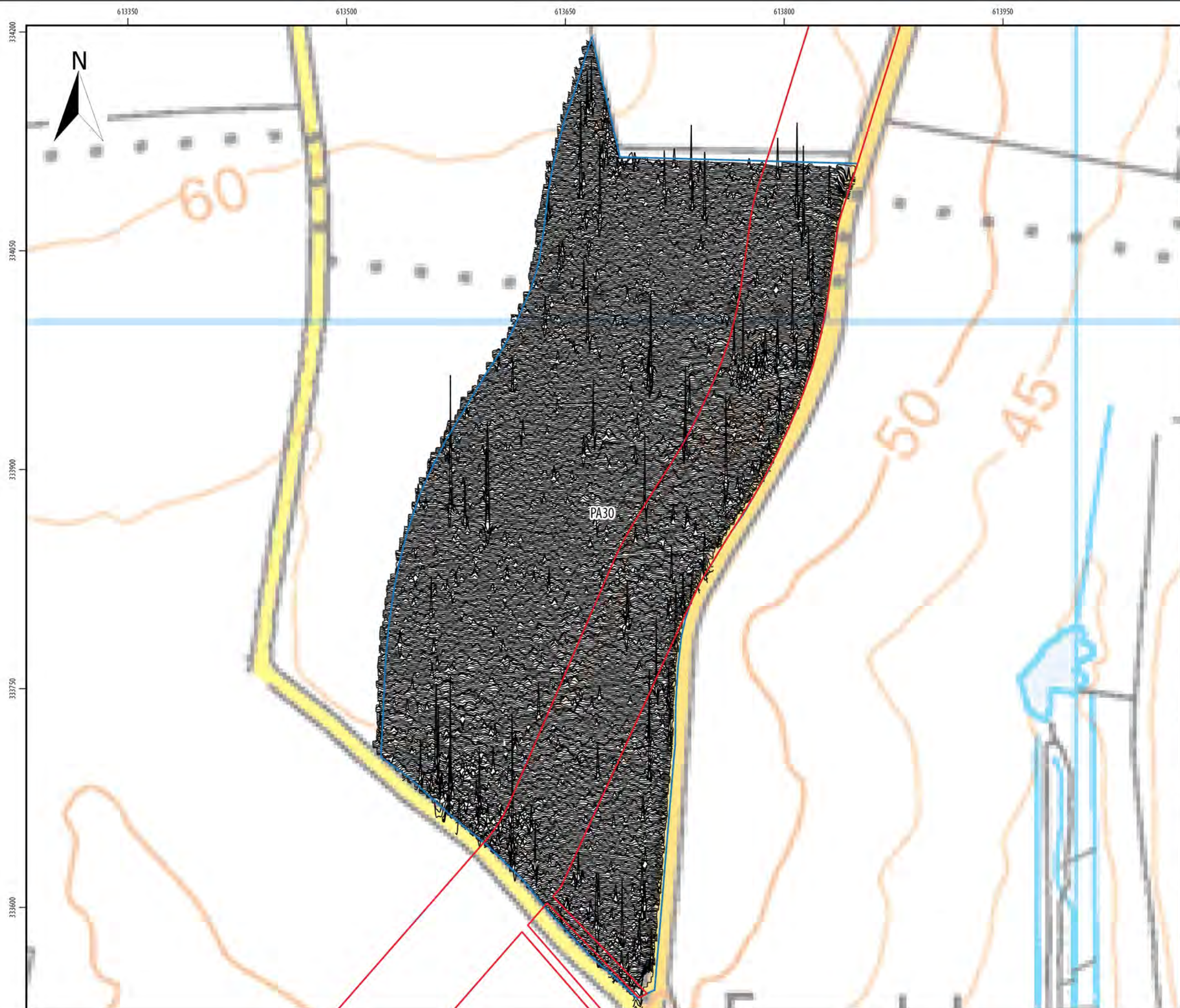


A	03/02/2022	1:2,500	A3	TW	SH	AW
REV	DATE	SCALE	SIZE	DRW	CHK	APR

Report: Geophysical Survey Report







# Sheringham and Dudgeon Extension Projects

ILLUS 237

XY trace plot of minimally processed greyscale magnetometer data: Area PA30

## Legend

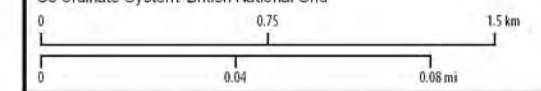
- DCO Boundary
- Surveyed Area
- Unsurveyed Area
- Geophysical Survey Extent
- XY - 25nT/cm

Data Sources: Insert Data Sources  
 Base map: © Crown copyright and database rights 2022, Ordnance Survey 0100031673; © OpenStreetMap (and) contributors, CC-BY-SA



Document number: PB8164-HAR-ZZ-ON-DR-0001

Co-ordinate System: British National Grid



A	03/02/2022	1:2,500	A3	TW	SH	AW
REV	DATE	SCALE	SIZE	DRW	CHK	APR

Report: Geophysical Survey Report

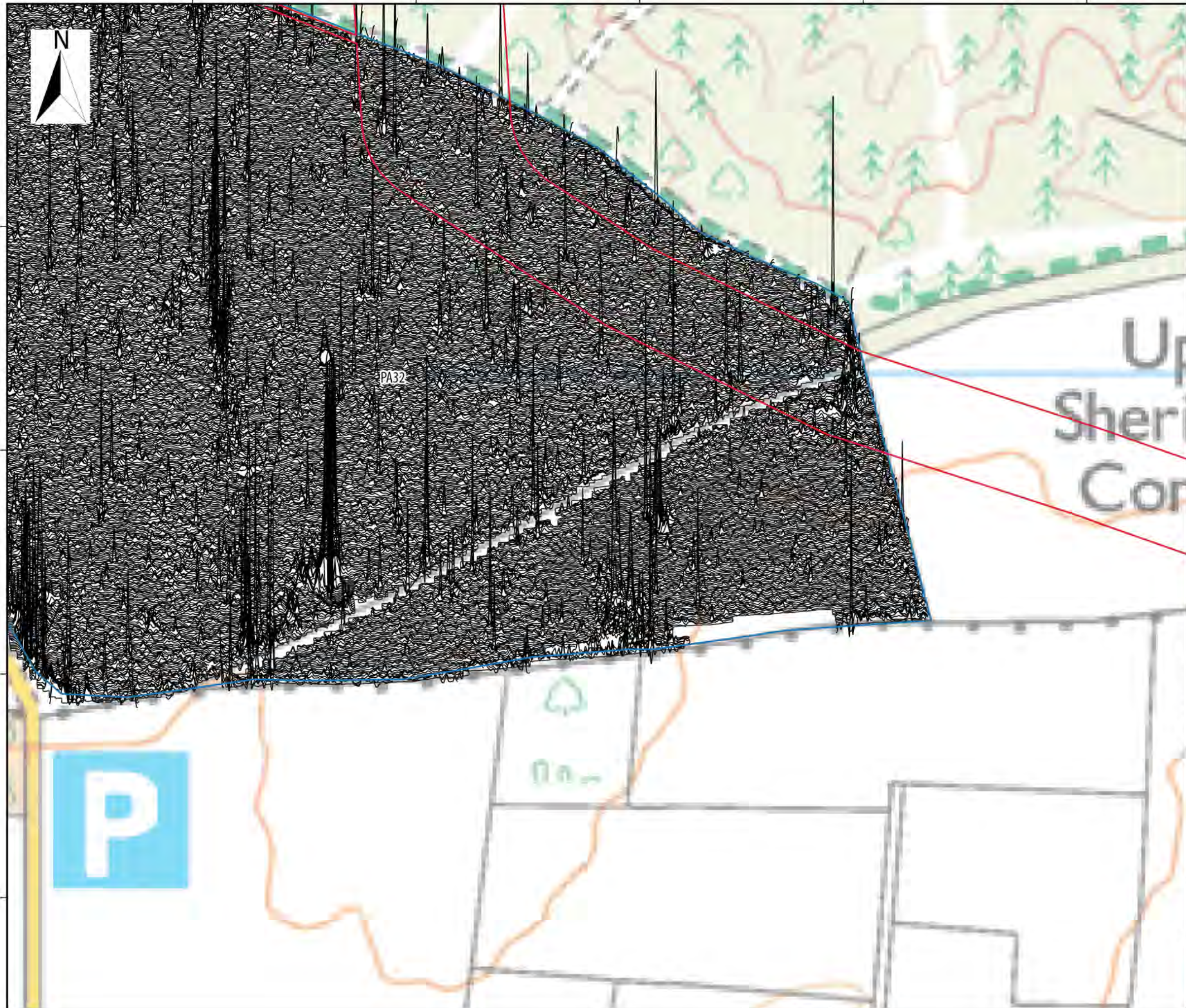




612150 612300 612450 612600 612750



341100  
340950  
340800  
340650



### Sheringham and Dudgeon Extension Projects

ILLUS 238  
XY trace plot of minimally processed greyscale magnetometer data: Area PA32


#### Legend

- DCO Boundary
- Surveyed Area
- Unsurveyed Area
- Geophysical Survey Extent
- XY - 25nT/cm

Data Sources: Insert Data Sources  
Base map: © Crown copyright and database rights 2022, Ordnance Survey 0100031673; © OpenStreetMap (and) contributors, CC-BY-SA



Document number: PB8164-HAR-ZZ-ON-DR-0001

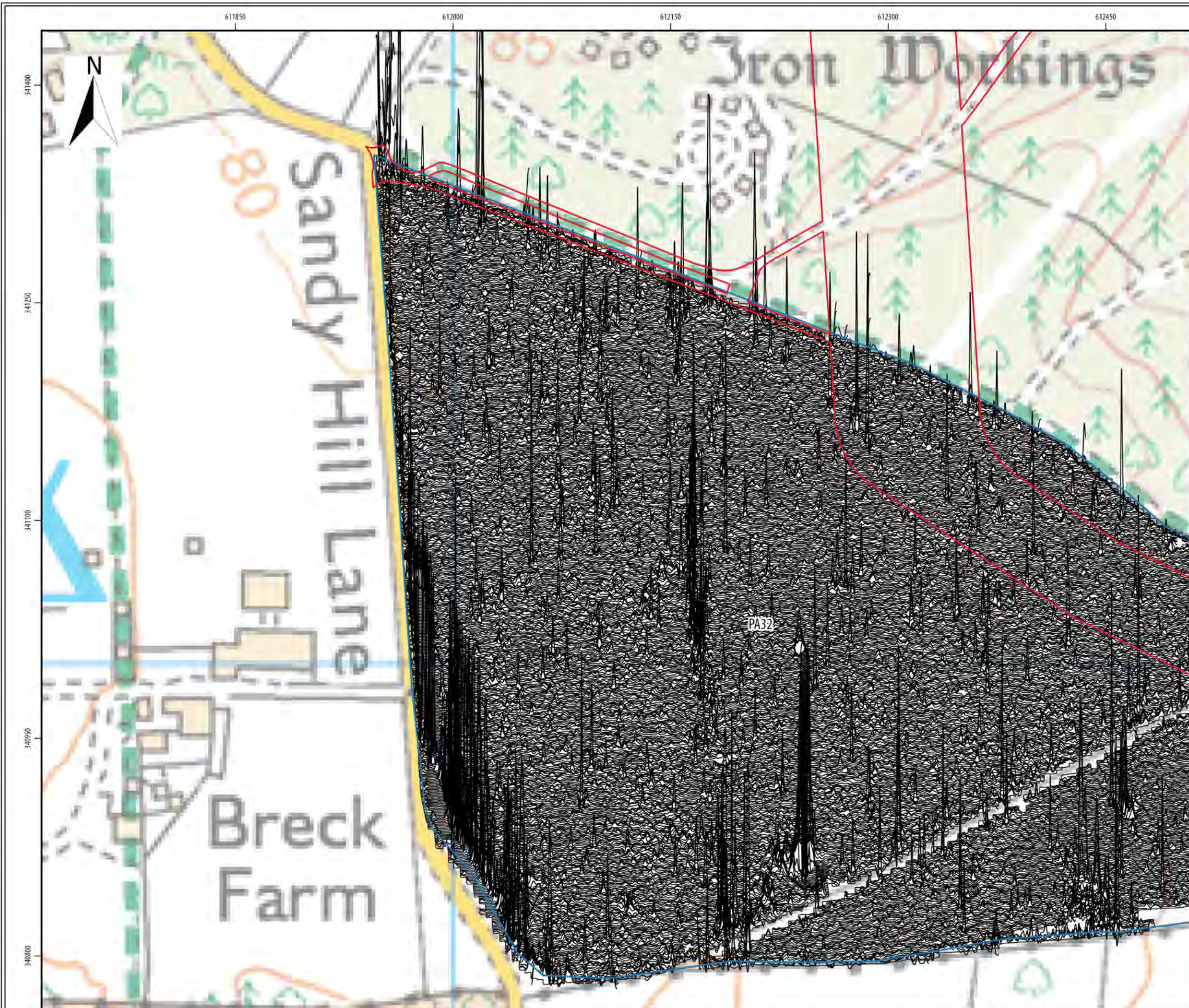


A	03/02/2022	1:2,500	A3	TW	SH	AW
REV	DATE	SCALE	SIZE	DRW	CHK	APR

Report:  
Geophysical Survey Report







**Sheringham and Dudgeon  
Extension Projects**

ILLUS 239  
XY trace plot of minimally processed greyscale  
magnetometer data: Area PA32


**Legend**

- DCO Boundary
- Surveyed Area
- Unsurveyed Area
- Geophysical Survey Extent
- XY - 25nT/cm

Data Sources: Insert Data Sources  
Base map: © Crown copyright and database rights 2022,  
Ordnance Survey 0100031673; © OpenStreetMap (and)  
contributors, CC-BY-SA



Document number: PB8164-HAR-ZZ-ON-DR-0001



A	03/02/2022	1:2,500	A3	TW	SH	AW
REV	DATE	SCALE	SIZE	DRW	CHK	APR

Report:  
Geophysical Survey Report








# Sheringham and Dudgeon Extension Projects

ILLUS 240

XY trace plot of minimally processed greyscale magnetometer data; Area PA34

## Legend

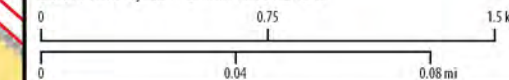
-  DCO Boundary
-  Surveyed Area
-  Unsurveyed Area
-  Geophysical Survey Extent
-  XY - 25nT/cm

Data Sources: Insert Data Sources  
 Base map: © Crown copyright and database rights 2022, Ordnance Survey 0100031673; © OpenStreetMap (and) contributors, CC-BY-SA



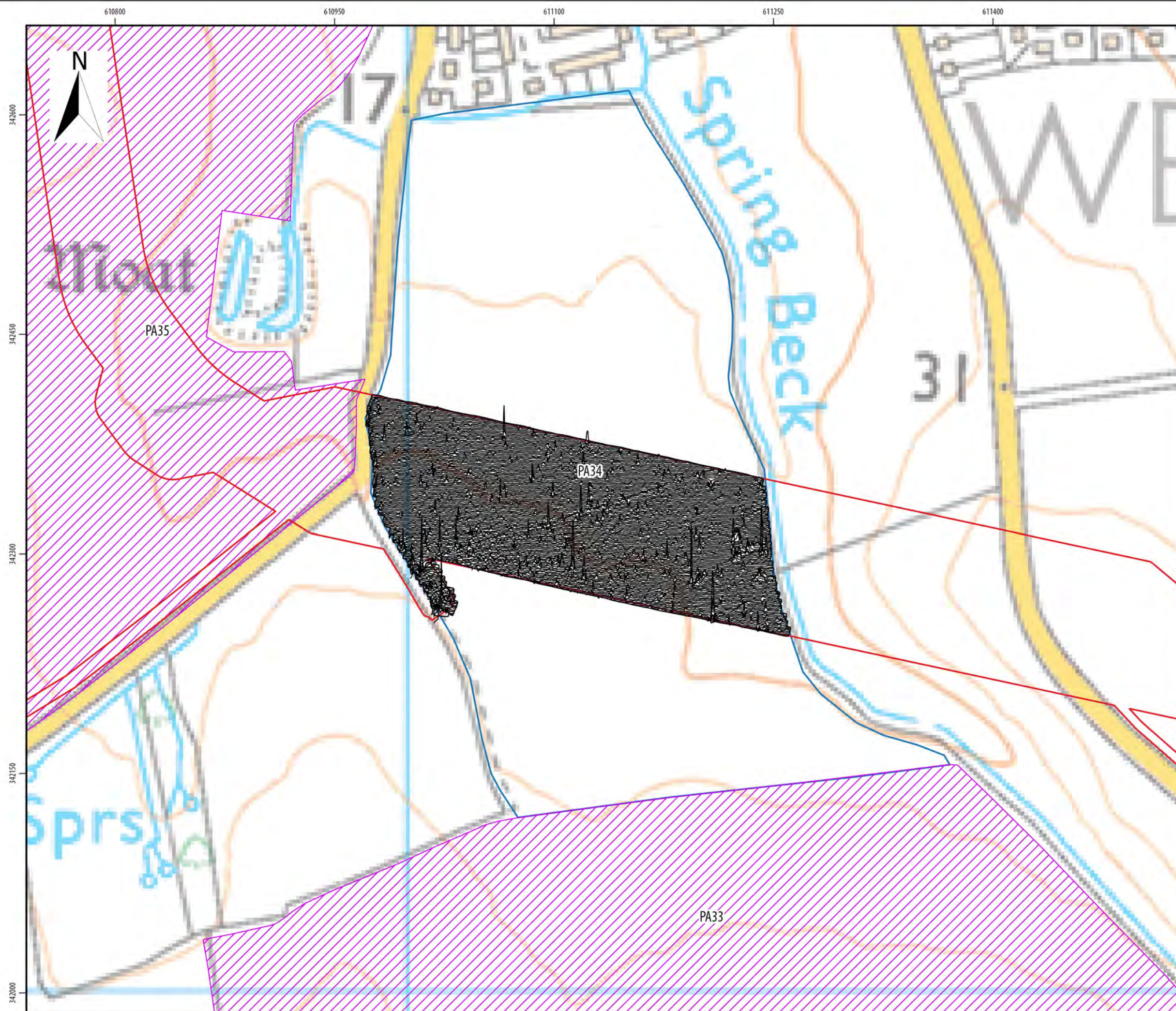
Document number: PB8164-HAR-ZZ-ON-DR-0001

Co-ordinate System: British National Grid



A	03/02/2022	1:2,500	A3	TW	SH	AW
REV	DATE	SCALE	SIZE	DRW	CHK	APR

Report:  
 Geophysical Survey Report





610350 610500 610650 610800 610950



343350

343200

343050






342900

### Sheringham and Dudgeon Extension Projects

ILLUS 241

XY trace plot of minimally processed greyscale magnetometer data: Area PA36

#### Legend

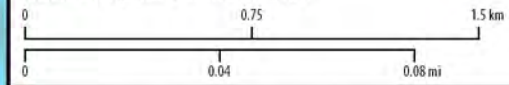
-  DCO Boundary
-  Surveyed Area
-  Unsurveyed Area
-  Geophysical Survey Extent
-  XY - 25nT/cm

Data Sources: Insert Data Sources  
 Base map: © Crown copyright and database rights 2022, Ordnance Survey 0100031673; © OpenStreetMap (and) contributors, CC-BY-SA



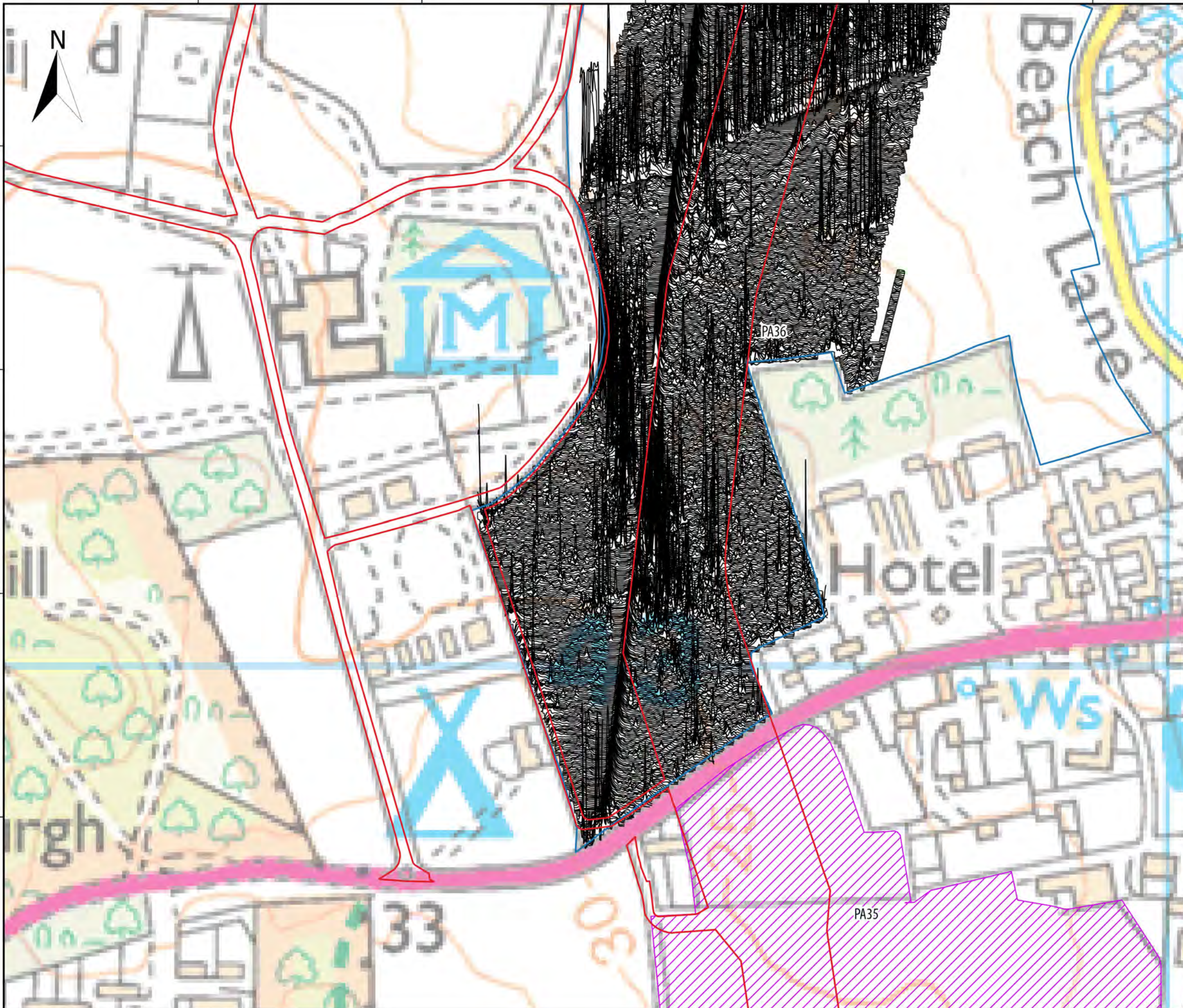
Document number: PB8164-HAR-ZZ-ON-DR-0001

Co-ordinate System: British National Grid

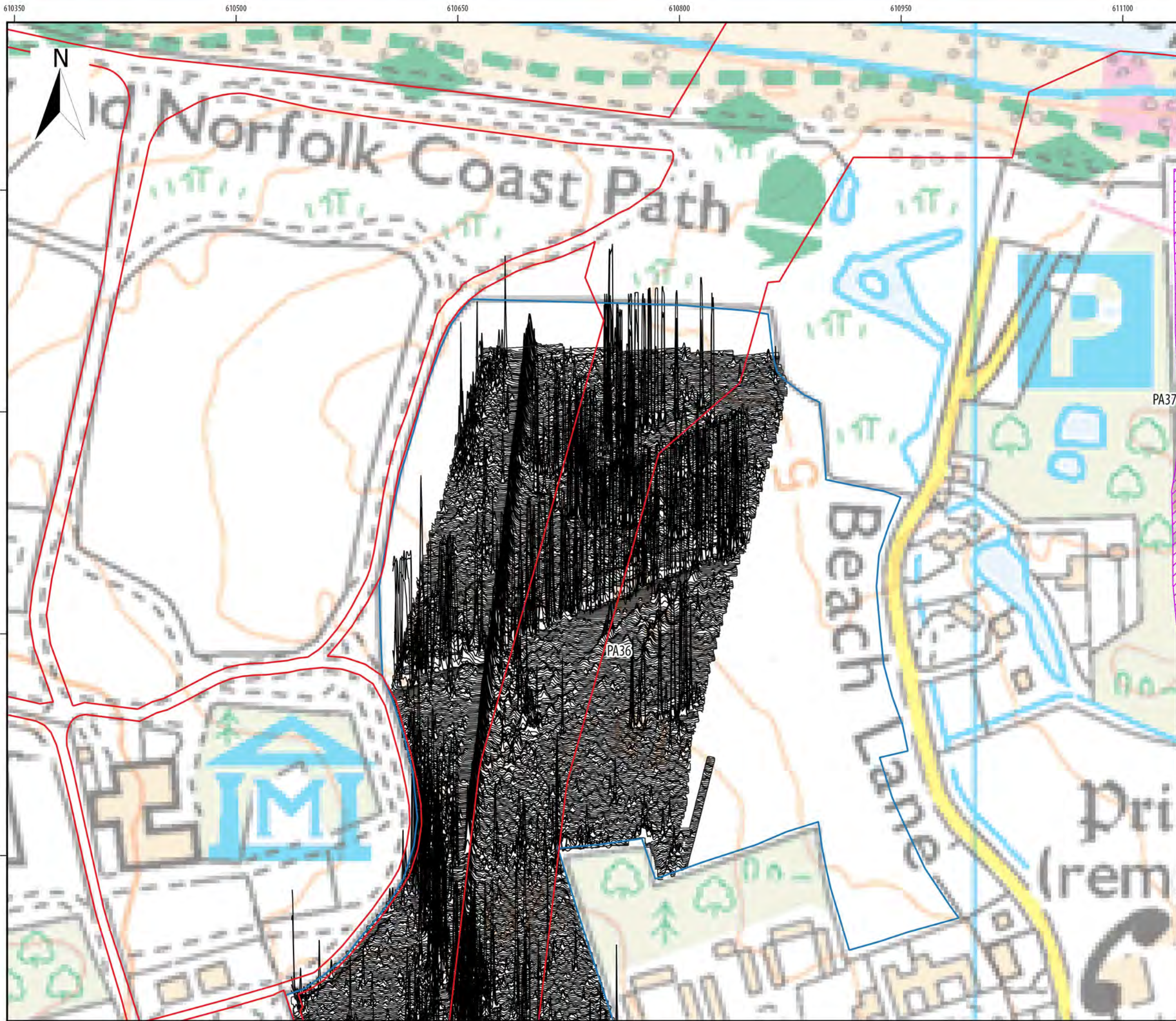


A	03/02/2022	1:2,500	A3	TW	SH	AW
REV	DATE	SCALE	SIZE	DRW	CHK	APR

Report: Geophysical Survey Report







# Sheringham and Dudgeon Extension Projects

ILLUS 242  
 XY trace plot of minimally processed greyscale magnetometer data: Area PA36

- Legend**
- DCO Boundary
  - Surveyed Area
  - Unsurveyed Area
  - Geophysical Survey Extent
  - XY - 25nT/cm

Data Sources: Insert Data Sources  
 Base map: © Crown copyright and database rights 2022, Ordnance Survey 0100031673; © OpenStreetMap (and) contributors, CC-BY-SA



Document number: PB8164-HAR-ZZ-ON-DR-0001  
 Co-ordinate System: British National Grid

A	03/02/2022	1:2,500	A3	TW	SH	AW
REV	DATE	SCALE	SIZE	DRW	CHK	APR

Report: Geophysical Survey Report





621675

621750

621825

621900






N

# Sheringham and Dudgeon Extension Projects

ILLUS 243

XY trace plot of minimally processed greyscale magnetometer data: Area PA2

### Legend

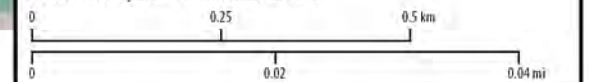
-  DCO Boundary
-  Surveyed Areas
-  Unsurveyed Areas
-  Geophysical Survey Extent
-  XY - 10nT/cm

Data Sources: Insert Data Sources  
 Base map: © Crown copyright and database rights 2020, Ordnance Survey 0100031673; © OpenStreetMap (and) contributors, CC-BY-SA



Document number: PB8164-HAR-ZZ-ON-DR-0001

Co-ordinate System: British National Grid



A	03/02/2022	1:1,000	A3	TW	SH	AW
REV	DATE	SCALE	SIZE	DRW	CHK	APR

Report:  
 Geophysical Survey Report

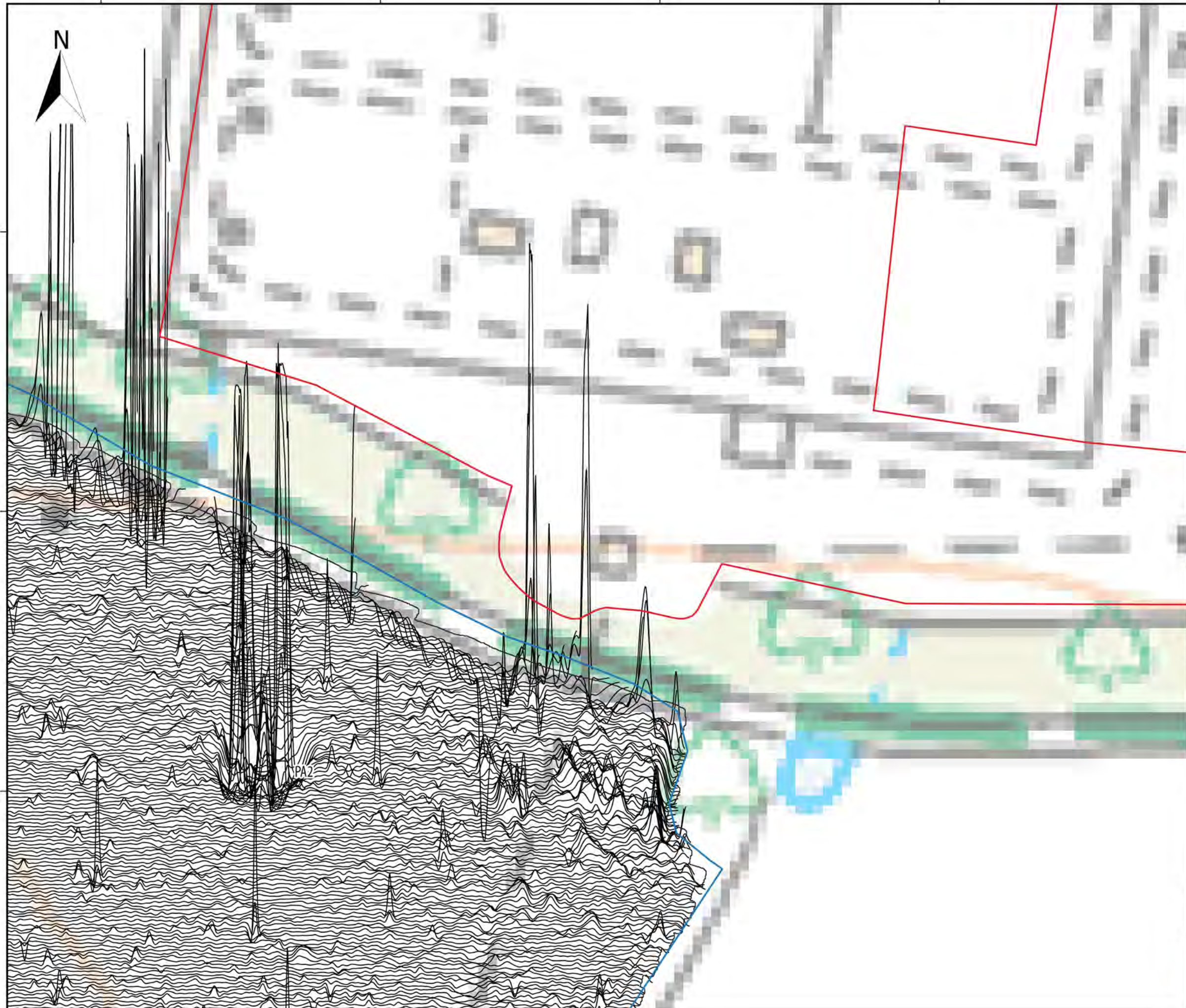


302325

302250

302175

PA2





621600 621675 621750 621825



302175  
302100  
302025  
301950






PA2

### Sheringham and Dudgeon Extension Projects

ILLUS 244

XY trace plot of minimally processed greyscale magnetometer data: Area PA2

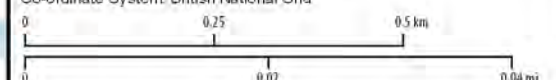
#### Legend

-  DCO Boundary
-  Surveyed Areas
-  Unsurveyed Areas
-  Geophysical Survey Extent
-  XY - 10nT/cm

Data Sources: Insert Data Sources  
 Base map: © Crown copyright and database rights 2020, Ordnance Survey 0100031673; © OpenStreetMap (and) contributors, CC-BY-SA



Document number: PB8164-HAR-ZZ-ON-DR-0001  
 Co-ordinate System: British National Grid



A	03/02/2022	1:1,000	A3	TW	SH	AW
REV	DATE	SCALE	SIZE	DRW	CHK	APR

Report: Geophysical Survey Report





621450 621525 621600 621675

N

# Sheringham and Dudgeon Extension Projects

ILLUS 245

XY trace plot of minimally processed greyscale magnetometer data: Area PA2

### Legend

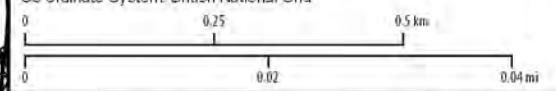
- DCO Boundary
- Surveyed Areas
- Unsurveyed Areas
- Geophysical Survey Extent
- XY - 10nT/cm

Data Sources: Insert Data Sources  
 Base map: © Crown copyright and database rights 2020, Ordnance Survey 0100031673; © OpenStreetMap (and) contributors, CC-BY-SA



Document number: PB8164-HAR-ZZ-ON-DR-0001

Co-ordinate System: British National Grid



A	03/02/2022	1:1,000	A3	TW	SH	AW
REV	DATE	SCALE	SIZE	DRW	CHK	APR

Report:  
 Geophysical Survey Report



PA2

302325

302350

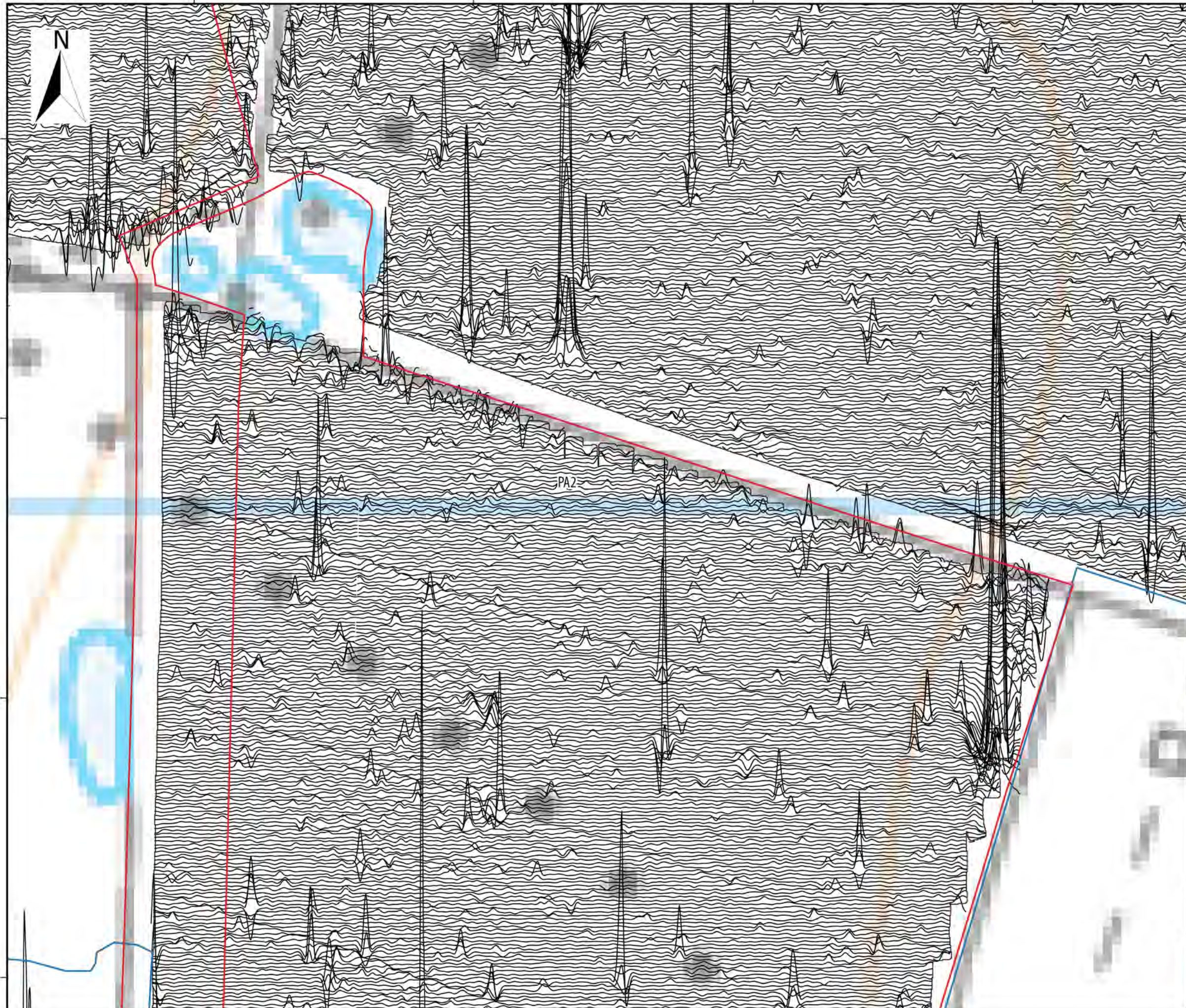
302375



621450 621525 621600 621675



302100  
302025  
301950  
301875








### Sheringham and Dudgeon Extension Projects

ILLUS 246

XY trace plot of minimally processed greyscale magnetometer data: Area PA2

#### Legend

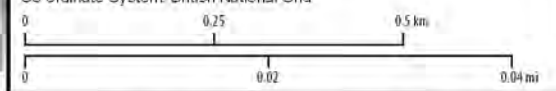
-  DCO Boundary
-  Surveyed Areas
-  Unsurveyed Areas
-  Geophysical Survey Extent
-  XY - 10nT/cm

Data Sources: Insert Data Sources  
Base map: © Crown copyright and database rights 2020, Ordnance Survey 0100031673; © OpenStreetMap (and) contributors, CC-BY-SA



Document number: PB8164-HAR-ZZ-ON-DR-0001

Co-ordinate System: British National Grid



A	03/02/2022	1:1,000	A3	TW	SH	AW
REV	DATE	SCALE	SIZE	DRW	CHK	APR

Report: Geophysical Survey Report







## Sheringham and Dudgeon Extension Projects

ILLUS 247

XY trace plot of minimally processed greyscale magnetometer data: Area PA2

### Legend

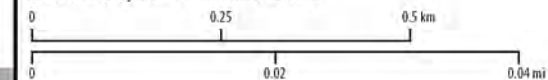
- DCO Boundary
- Surveyed Areas
- Unsurveyed Areas
- Geophysical Survey Extent
- XY - 10nT/cm

Data Sources: Insert Data Sources  
 Base map: © Crown copyright and database rights 2020, Ordnance Survey 0100031673; © OpenStreetMap (and) contributors, CC-BY-SA



Document number: PB8164-HAR-ZZ-ON-DR-0001

Co-ordinate System: British National Grid



A	03/02/2022	1:1,000	A3	TW	SH	AW
REV	DATE	SCALE	SIZE	DRW	CHK	APR

Report:

Geophysical Survey Report



621150 621225 621300 621375 621450



302325

302250

302175

### Sheringham and Dudgeon Extension Projects

ILLUS 248

XY trace plot of minimally processed greyscale magnetometer data: Area PA2

#### Legend

- DCO Boundary
- Surveyed Areas
- Unsurveyed Areas
- Geophysical Survey Extent
- XY - 10nT/cm

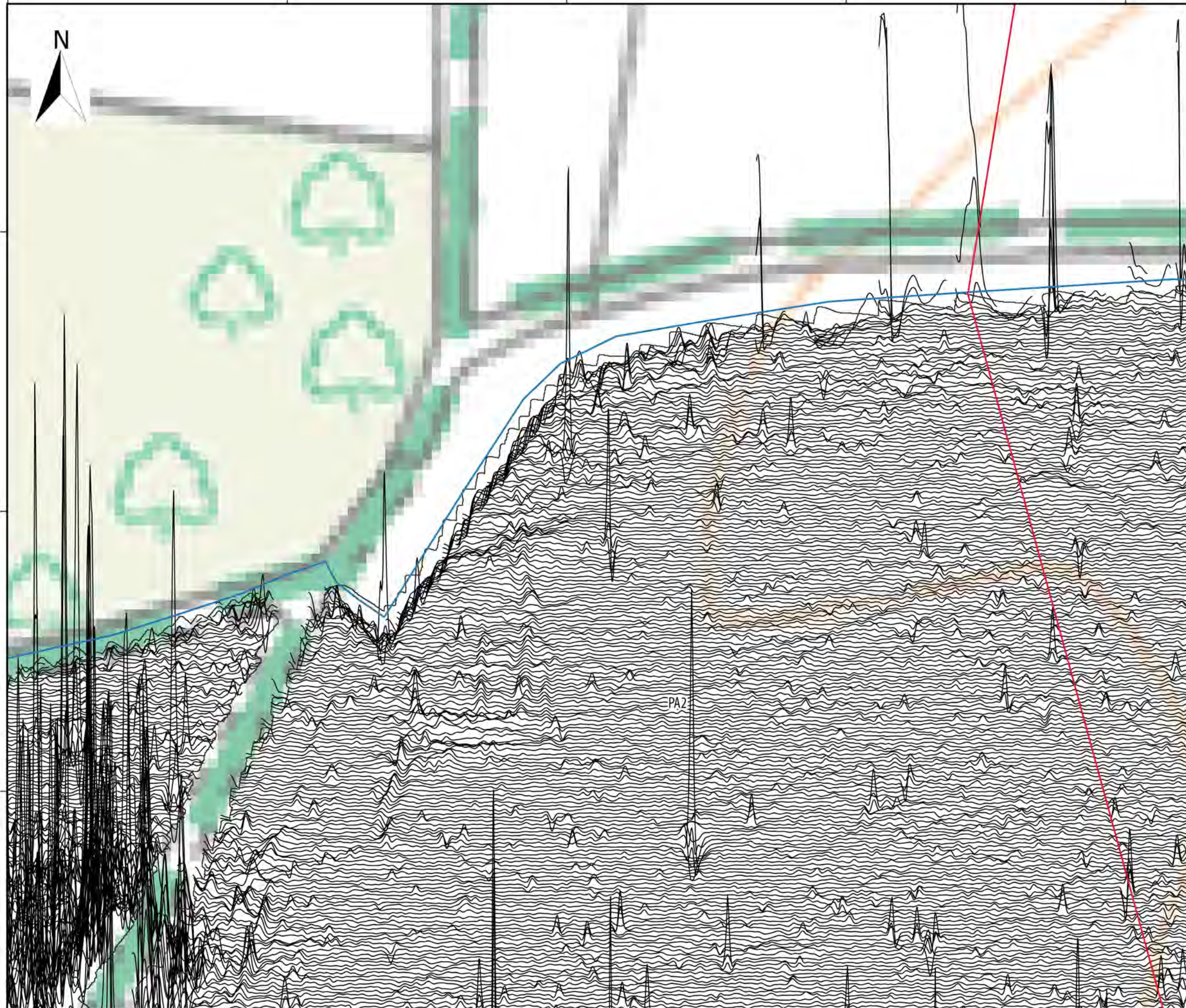
Data Sources: Insert Data Sources  
 Base map: © Crown copyright and database rights 2020, Ordnance Survey 0100031673; © OpenStreetMap (and) contributors, CC-BY-SA



Document number: PB8164-HAR-ZZ-ON-DR-0001  
 Co-ordinate System: British National Grid  
 0 0.25 0.5 km  
 0 0.02 0.04 mi

A	03/02/2022	1:1,000	A3	TW	SH	AW
REV	DATE	SCALE	SIZE	DRW	CHK	APR

Report:  
 Geophysical Survey Report





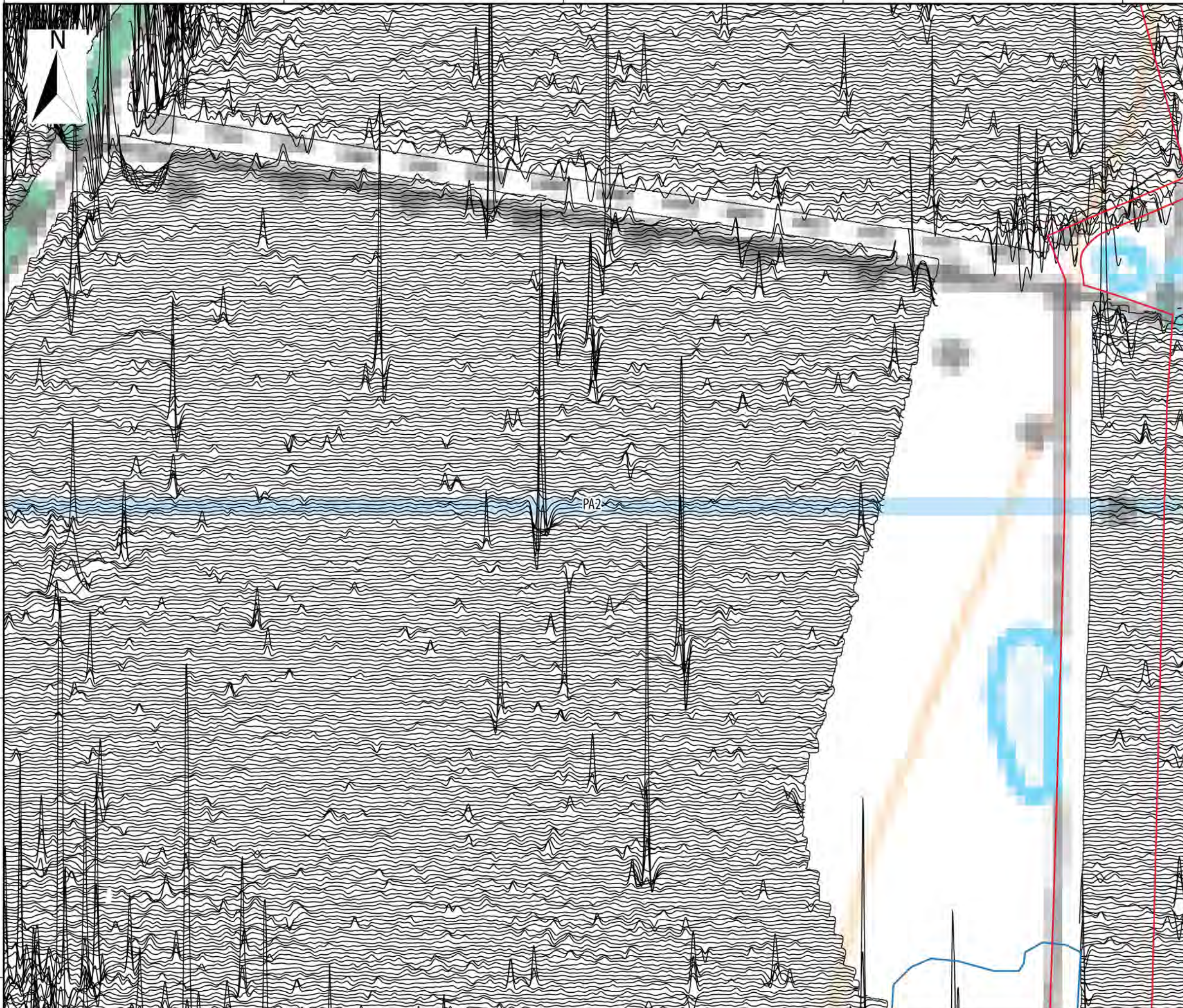
621150 621225 621300 621375 621450

302100

302025

301950

301875



# Sheringham and Dudgeon Extension Projects

ILLUS 249

XY trace plot of minimally processed greyscale magnetometer data: Area PA2

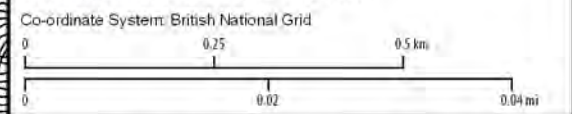
## Legend

- DCO Boundary
- Surveyed Areas
- Unsurveyed Areas
- Geophysical Survey Extent
- XY - 10nT/cm

Data Sources: Insert Data Sources  
 Base map: © Crown copyright and database rights 2020, Ordnance Survey 0100031673; © OpenStreetMap (and) contributors, CC-BY-SA



Document number: PB8164-HAR-ZZ-ON-DR-0001



A	03/02/2022	1:1,000	A3	TW	SH	AW
REV	DATE	SCALE	SIZE	DRW	CHK	APR

Report: Geophysical Survey Report







# Sheringham and Dudgeon Extension Projects

ILLUS 250

XY trace plot of minimally processed greyscale magnetometer data; Area PA1 & PA2

## Legend

- DCO Boundary
- Surveyed Areas
- Unsurveyed Areas
- Geophysical Survey Extent
- XY - 10nT/cm

Data Sources: Insert Data Sources  
 Base map: © Crown copyright and database rights 2020, Ordnance Survey 0100031673; © OpenStreetMap (and) contributors, CC-BY-SA



Document number: PB8164-HAR-ZZ-ON-DR-0001  
 Co-ordinate System: British National Grid  
 0 0.25 0.5 km  
 0 0.02 0.04 mi


A	03/02/2022	1:1,000	A3	TW	SH	AW
REV	DATE	SCALE	SIZE	DRW	CHK	APR

Report: Geophysical Survey Report





621150 621225 621300 621375



**Sheringham and Dudgeon  
Extension Projects**  
ILLUS 251  
XY trace plot of minimally processed greyscale  
magnetometer data; Area PA1 & PA2

- Legend**
- DCO Boundary
  - Surveyed Areas
  - Unsurveyed Areas
  - Geophysical Survey Extent
  - XY - 10nT/cm

Data Sources: Insert Data Sources  
Base map: © Crown copyright and database rights 2020,  
Ordnance Survey 0100031673; © OpenStreetMap (and)  
contributors, CC-BY-SA



Document number: PB8164-HAR-ZZ-ON-DR-0001  
Co-ordinate System: British National Grid  
0 0.25 0.5 km  
0 0.02 0.04 mi

A	03/02/2022	1:1,000	A3	TW	SH	AW
REV	DATE	SCALE	SIZE	DRW	CHK	APR

Report:  
Geophysical Survey Report





620925

621000

621075

621150








### Sheringham and Dudgeon Extension Projects

ILLUS 252

XY trace plot of minimally processed greyscale magnetometer data; Area PA2

#### Legend

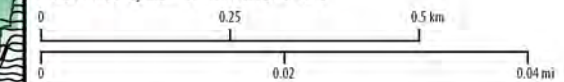
-  DCO Boundary
-  Surveyed Areas
-  Unsurveyed Areas
-  Geophysical Survey Extent
-  XY - 10nT/cm

Data Sources: Insert Data Sources  
 Base map: © Crown copyright and database rights 2020, Ordnance Survey 0100031673; © OpenStreetMap (and) contributors, CC-BY-SA



Document number: PB8164-HAR-ZZ-ON-DR-0001

Co-ordinate System: British National Grid



A	03/02/2022	1:1,000	A3	TW	SH	AW
REV	DATE	SCALE	SIZE	DRW	CHK	APR


Report:  
 Geophysical Survey Report



302325

302350

302375





# Sheringham and Dudgeon Extension Projects

ILLUS 253

XY trace plot of minimally processed greyscale magnetometer data; Area PA2 & PA3

## Legend

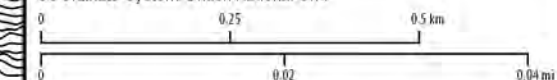
- DCO Boundary
- Surveyed Areas
- Unsurveyed Areas
- Geophysical Survey Extent
- XY - 10nT/cm

Data Sources: Insert Data Sources  
 Base map: © Crown copyright and database rights 2020, Ordnance Survey 0100031673; © OpenStreetMap (and) contributors, CC-BY-SA



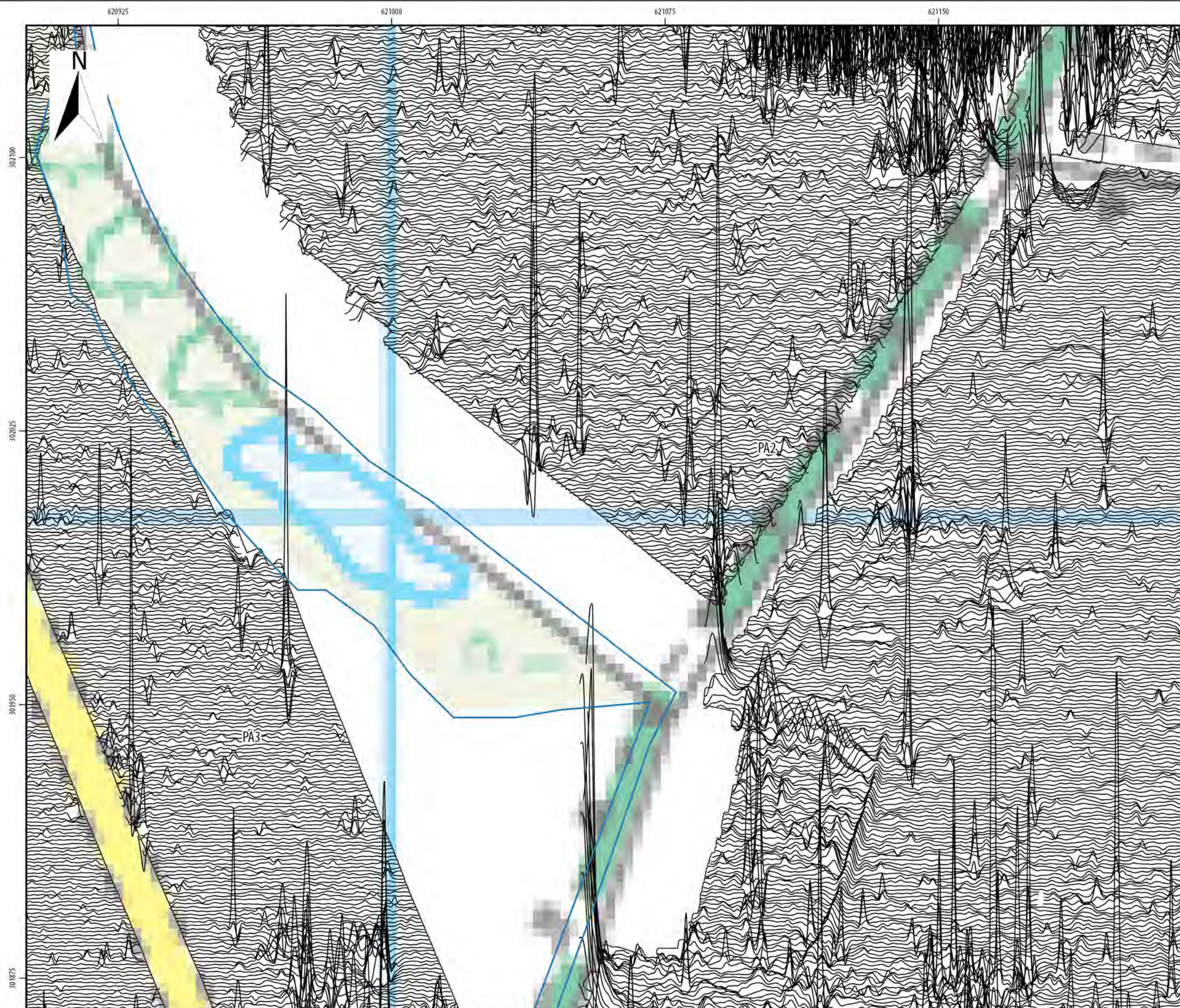
Document number: PB8164-HAR-ZZ-ON-DR-0001

Co-ordinate System: British National Grid



A	03/02/2022	1:1,000	A3	TW	SH	AW
REV	DATE	SCALE	SIZE	DRW	CHK	APR

Report: Geophysical Survey Report





# Sheringham and Dudgeon Extension Projects

ILLUS 254

XY trace plot of minimally processed greyscale magnetometer data: Area PA1, PA2, & PA3

## Legend

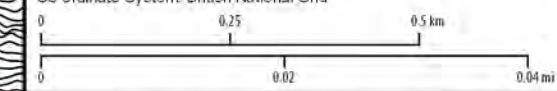
- DCO Boundary
- Surveyed Areas
- Unsurveyed Areas
- Geophysical Survey Extent
- XY - 10nT/cm

Data Sources: Insert Data Sources  
 Base map: © Crown copyright and database rights 2020, Ordnance Survey 0100031673; © OpenStreetMap (and) contributors, CC-BY-SA



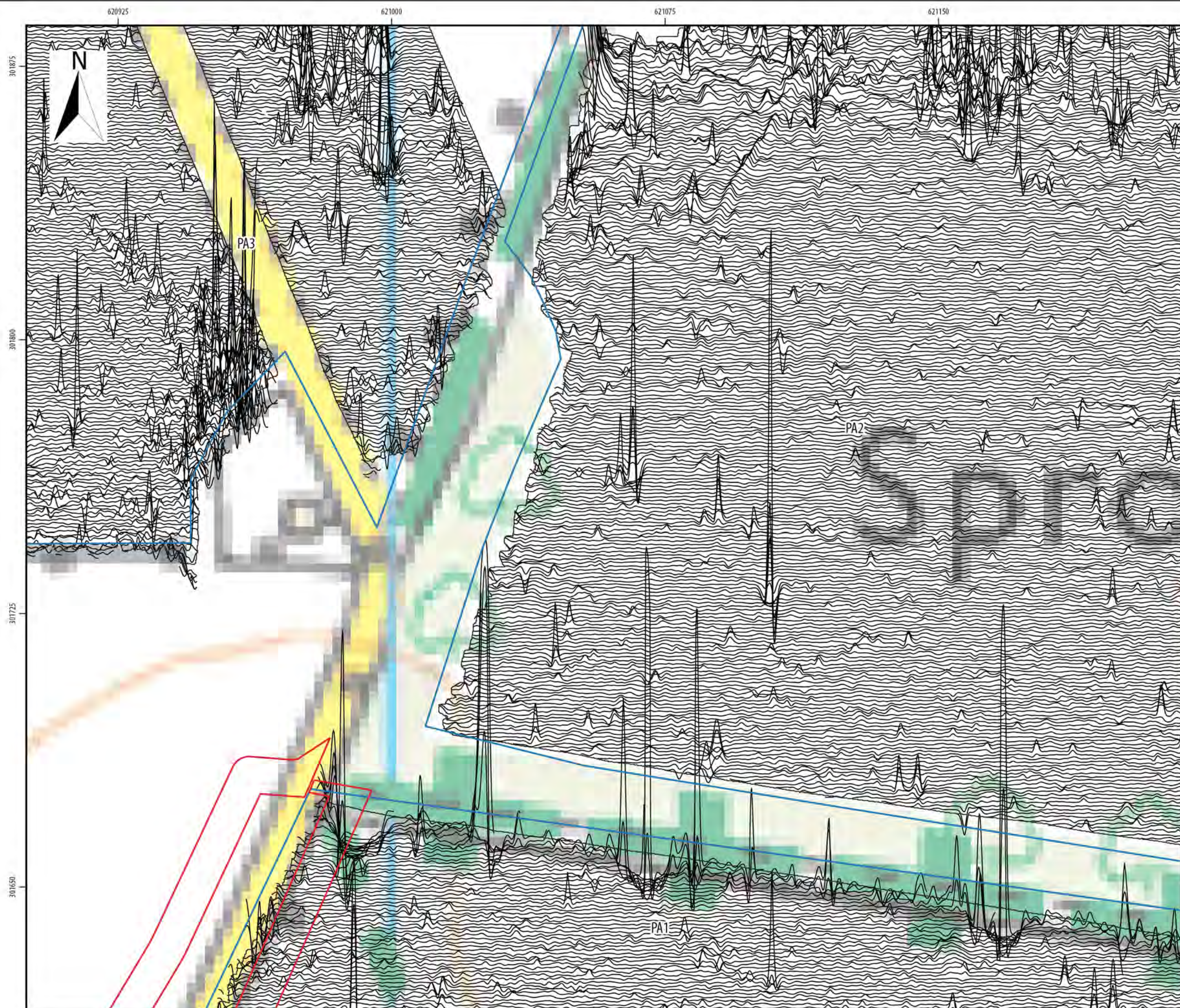
Document number: PB8164-HAR-ZZ-ON-DR-0001

Co-ordinate System: British National Grid



A	03/02/2022	1:1,000	A3	TW	SH	AW
REV	DATE	SCALE	SIZE	DRW	CHK	APR

Report: Geophysical Survey Report





620850 620925 621000 621075 621150








301650  
301575  
301500

# Sheringham and Dudgeon Extension Projects

## ILLUS 255

XY trace plot of minimally processed greyscale magnetometer data; Area PA1 & PA2

### Legend

-  DCO Boundary
-  Surveyed Areas
-  Unsurveyed Areas
-  Geophysical Survey Extent
-  XY - 10nT/cm

Data Sources: Insert Data Sources  
Base map: © Crown copyright and database rights 2020, Ordnance Survey 0100031673; © OpenStreetMap (and) contributors, CC-BY-SA

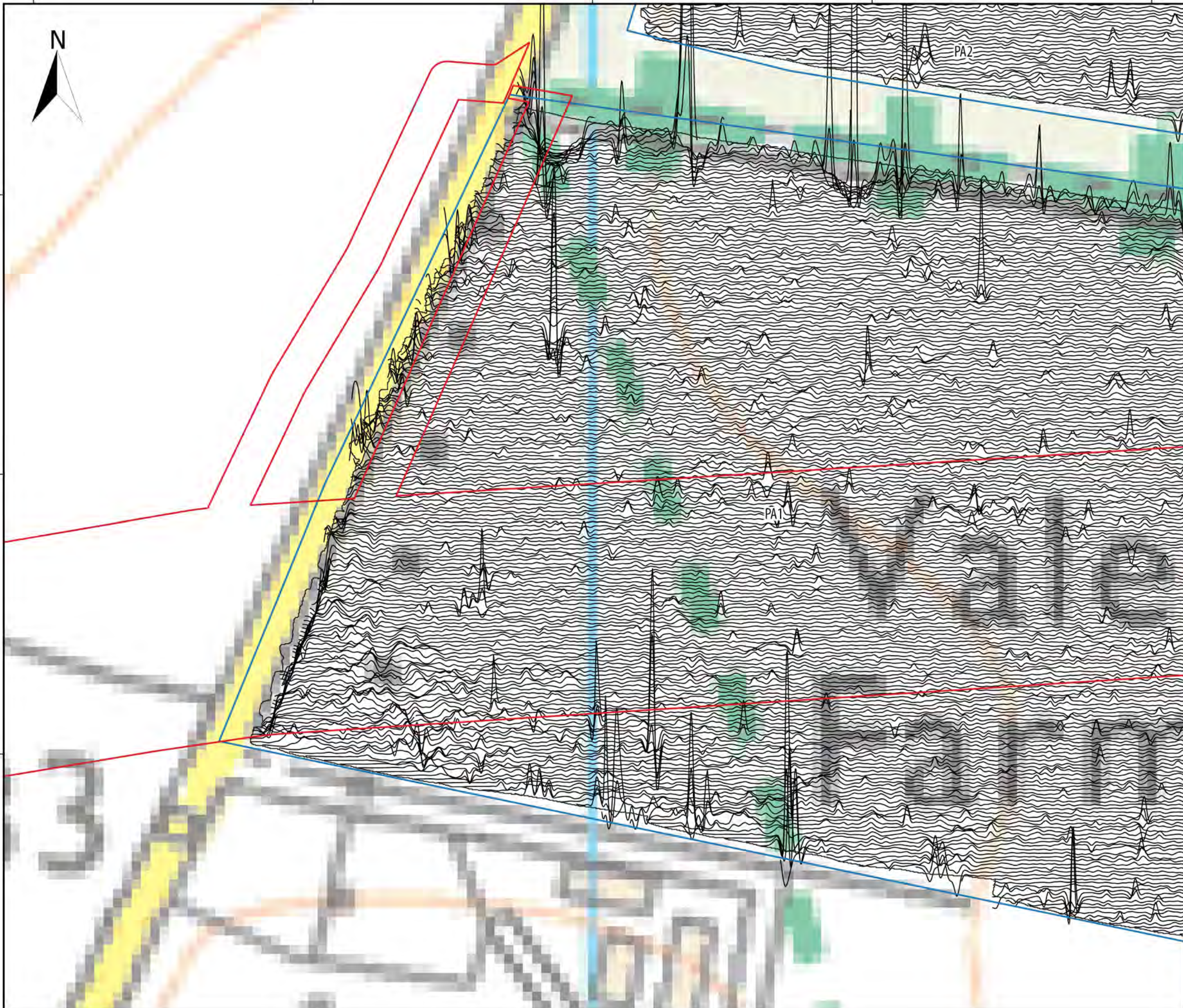


Document number: PB8164-HAR-ZZ-ON-DR-0001

Co-ordinate System: British National Grid  
0 0.25 0.5 km  
0 0.02 0.04 mi

A	03/02/2022	1:1,000	A3	TW	SH	AW
REV	DATE	SCALE	SIZE	DRW	CHK	APR

Report: Geophysical Survey Report





620700 620775 620850 620925



302325

302250






302175

### Sheringham and Dudgeon Extension Projects

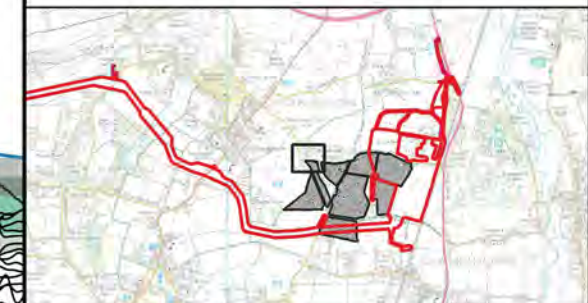
ILLUS 256

XY trace plot of minimally processed greyscale magnetometer data; Area PA3

#### Legend

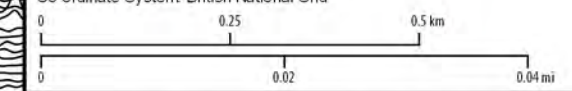
-  DCO Boundary
-  Surveyed Areas
-  Unsurveyed Areas
-  Geophysical Survey Extent
-  XY - 10nT/cm

Data Sources: Insert Data Sources  
 Base map: © Crown copyright and database rights 2020, Ordnance Survey 0100031673; © OpenStreetMap (and) contributors, CC-BY-SA



Document number: PB8164-HAR-ZZ-ON-DR-0001

Co-ordinate System: British National Grid



A	03/02/2022	1:1,000	A3	TW	SH	AW
REV	DATE	SCALE	SIZE	DRW	CHK	APR

Report: Geophysical Survey Report





620700 620775 620850 620925








302100  
302025  
301950  
301875

### Sheringham and Dudgeon Extension Projects

ILLUS 257

XY trace plot of minimally processed greyscale magnetometer data; Area PA3

#### Legend

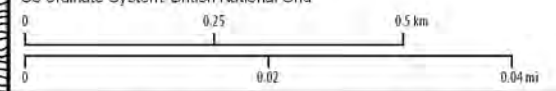
-  DCO Boundary
-  Surveyed Areas
-  Unsurveyed Areas
-  Geophysical Survey Extent
-  XY - 10nT/cm

Data Sources: Insert Data Sources  
 Base map: © Crown copyright and database rights 2020, Ordnance Survey 0100031673; © OpenStreetMap (and) contributors, CC-BY-SA



Document number: PB8164-HAR-ZZ-ON-DR-0001

Co-ordinate System: British National Grid



A	03/02/2022	1:1,000	A3	TW	SH	AW
REV	DATE	SCALE	SIZE	DRW	CHK	APR

Report:  
 Geophysical Survey Report





620700 620775 620850 620925

301875

301800

301725

301650








# Sheringham and Dudgeon Extension Projects

ILLUS 258

XY trace plot of minimally processed greyscale magnetometer data: Area PA3

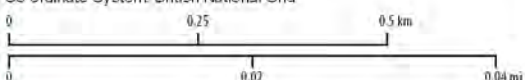
### Legend

-  DCO Boundary
-  Surveyed Areas
-  Unsurveyed Areas
-  Geophysical Survey Extent
-  XY - 10nT/cm

Data Sources: Insert Data Sources  
 Base map: © Crown copyright and database rights 2020, Ordnance Survey 0100031673; © OpenStreetMap (and) contributors, CC-BY-SA

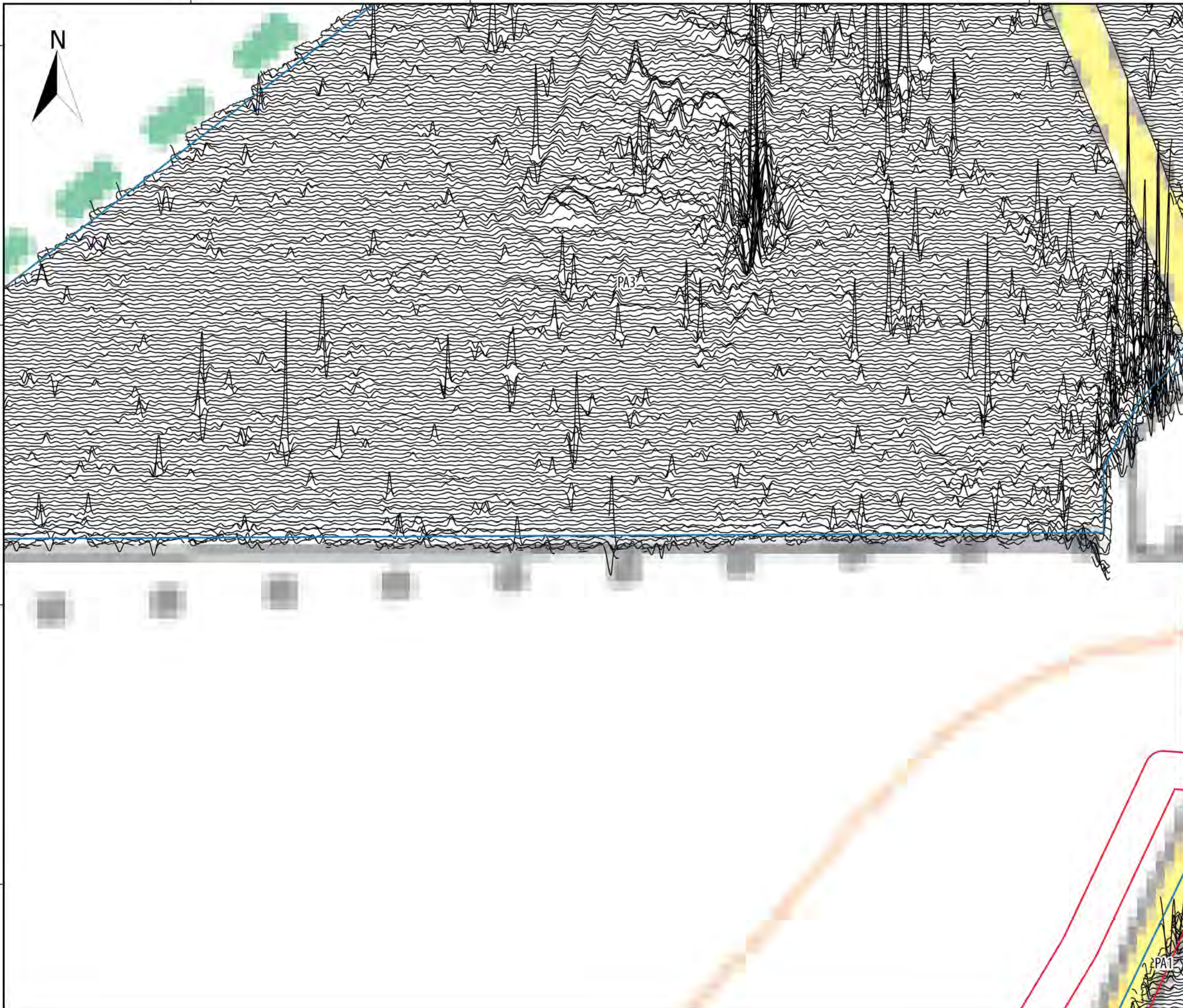


Document number: PB8164-HAR-ZZ-ON-DR-0001  
 Co-ordinate System: British National Grid



A	03/02/2022	1:1,000	A3	TW	SH	AW
REV	DATE	SCALE	SIZE	DRW	CHK	APR

Report: Geophysical Survey Report





620475 620550 620625 620700 620775








### Sheringham and Dudgeon Extension Projects

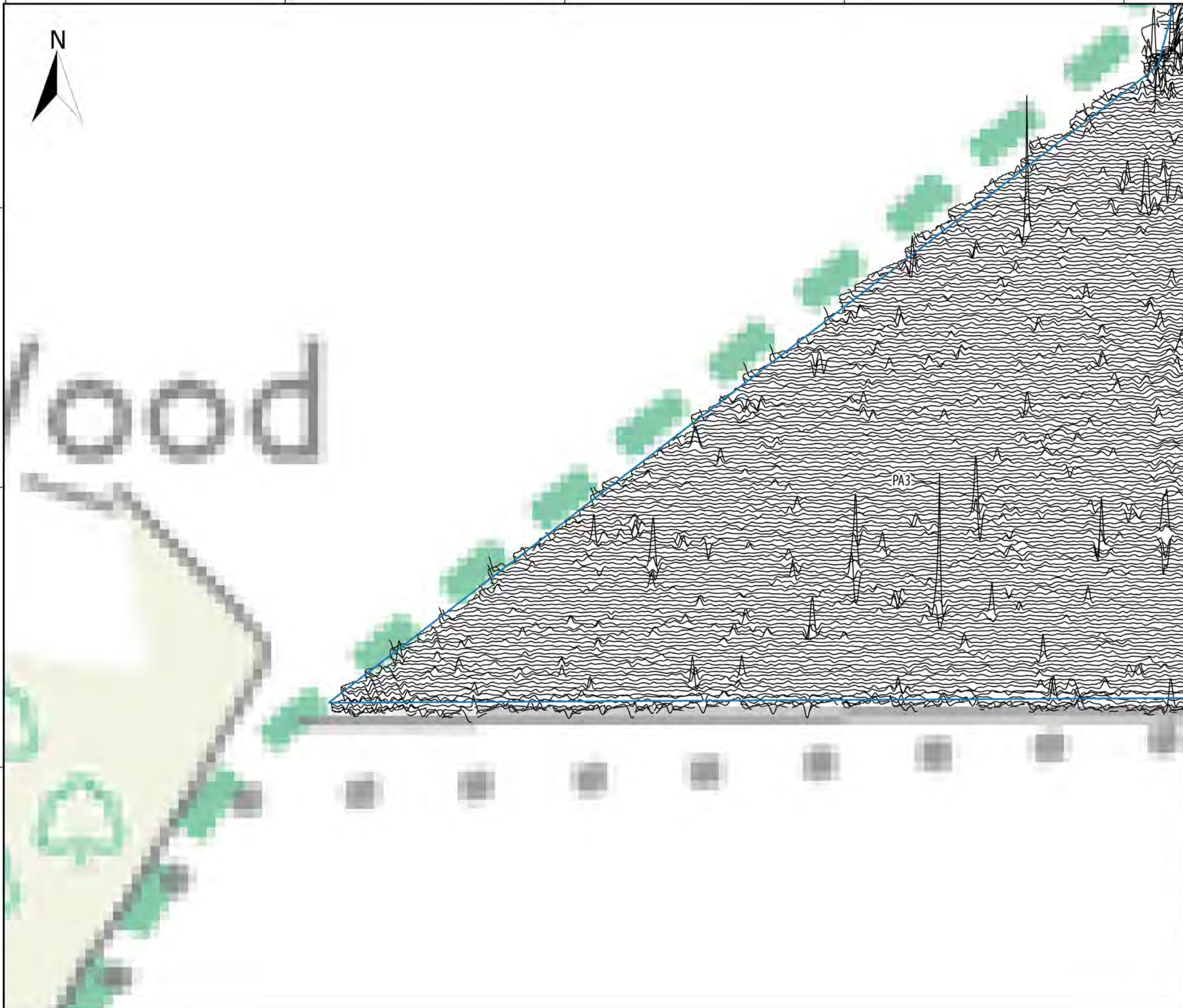
ILLUS 259

XY trace plot of minimally processed greyscale magnetometer data; Area PA1

#### Legend

-  DCO Boundary
-  Surveyed Areas
-  Unsurveyed Areas
-  Geophysical Survey Extent
-  XY - 10nT/cm

301875  
301800  
301725

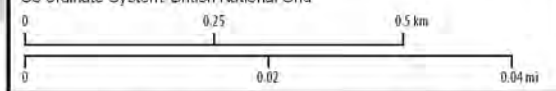


Data Sources: Insert Data Sources  
 Base map: © Crown copyright and database rights 2020, Ordnance Survey 0100031673; © OpenStreetMap (and) contributors, CC-BY-SA



Document number: PB8164-HAR-ZZ-ON-DR-0001

Co-ordinate System: British National Grid



A	03/02/2022	1:1,000	A3	TW	SH	AW
REV	DATE	SCALE	SIZE	DRW	CHK	APR

Report:  
 Geophysical Survey Report





616200 616275 616350 616425



302925  
302850  
302775




### Sheringham and Dudgeon Extension Projects

ILLUS 260

XY trace plot of minimally processed greyscale magnetometer data; Area PA4

#### Legend

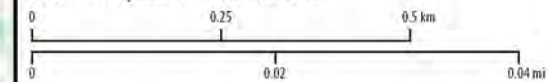
-  DCO Boundary
-  Surveyed Areas
-  Unsurveyed Areas
-  Geophysical Survey Extent
-  XY - 10nT/cm

Data Sources: Insert Data Sources  
Base map: © Crown copyright and database rights 2020, Ordnance Survey 0100031673; © OpenStreetMap (and) contributors, CC-BY-SA



Document number: PB8164-HAR-ZZ-ON-DR-0001

Co-ordinate System: British National Grid



A	03/02/2022	1:1,000	A3	TW	SH	AW
REV	DATE	SCALE	SIZE	DRW	CHK	APR

Report: Geophysical Survey Report





# Sheringham and Dudgeon Extension Projects

ILLUS 261

XY trace plot of minimally processed greyscale magnetometer data; Area PA4

## Legend

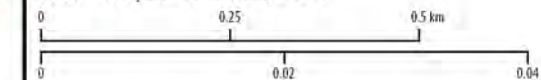
- DCO Boundary
- Surveyed Areas
- Unsurveyed Areas
- Geophysical Survey Extent
- XY - 10nT/cm

Data Sources: Insert Data Sources  
 Base map: © Crown copyright and database rights 2020, Ordnance Survey 0100031673; © OpenStreetMap (and) contributors, CC-BY-SA



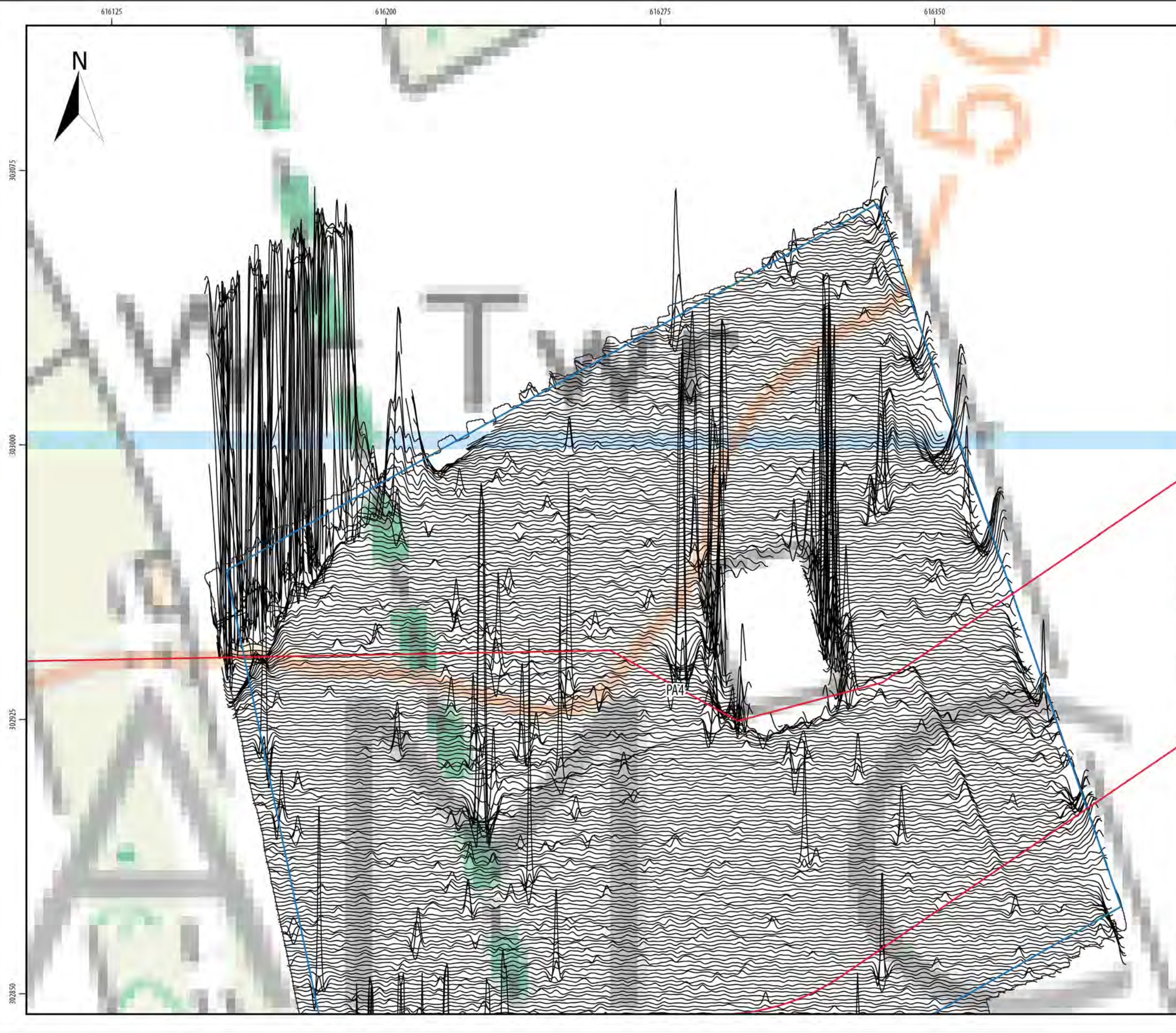
Document number: PB8164-HAR-ZZ-ON-DR-0001

Co-ordinate System: British National Grid

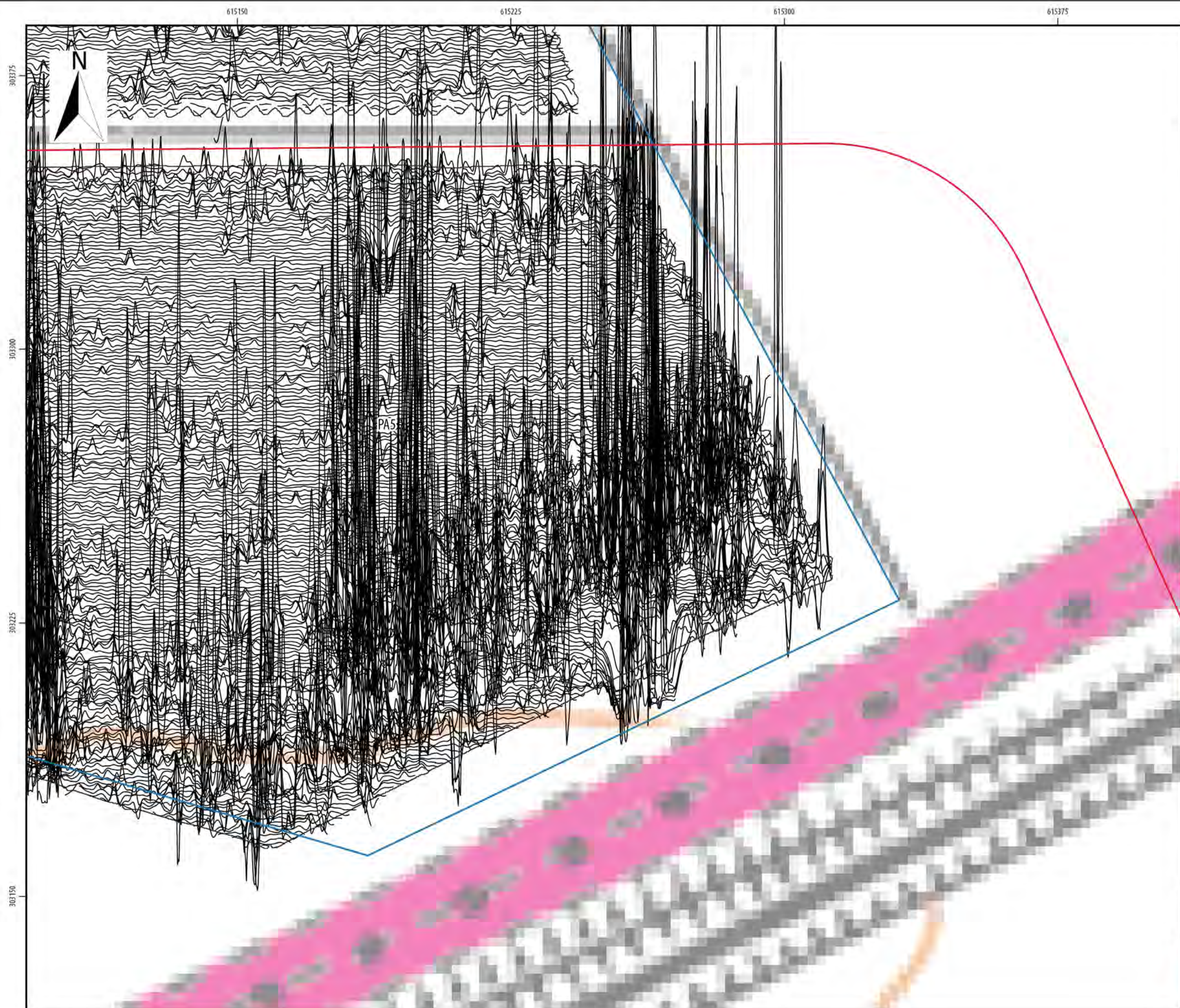


A	03/02/2022	1:1,000	A3	TW	SH	AW
REV	DATE	SCALE	SIZE	DRW	CHK	APR

Report: Geophysical Survey Report







# Sheringham and Dudgeon Extension Projects

ILLUS 262

XY trace plot of minimally processed greyscale magnetometer data: Area PA5

## Legend

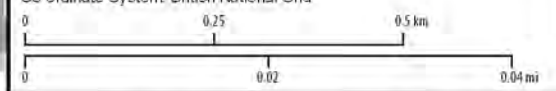
- DCO Boundary
- Surveyed Areas
- Unsurveyed Areas
- Geophysical Survey Extent
- XY - 10nT/cm

Data Sources: Insert Data Sources  
 Base map: © Crown copyright and database rights 2020, Ordnance Survey 0100031673; © OpenStreetMap (and) contributors, CC-BY-SA



Document number: PB8164-HAR-ZZ-ON-DR-0001

Co-ordinate System: British National Grid



A	03/02/2022	1:1,000	A3	TW	SH	AW
REV	DATE	SCALE	SIZE	DRW	CHK	APR

Report: Geophysical Survey Report





615075

615150

615225

615300



303600

303525

303500






303375

# Sheringham and Dudgeon Extension Projects

ILLUS 263

XY trace plot of minimally processed greyscale magnetometer data; Area PA5

## Legend

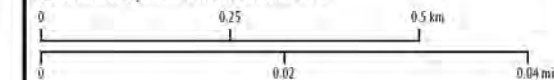
-  DCO Boundary
-  Surveyed Areas
-  Unsurveyed Areas
-  Geophysical Survey Extent
-  XY - 10nT/cm

Data Sources: Insert Data Sources  
 Base map: © Crown copyright and database rights 2020, Ordnance Survey 0100031673; © OpenStreetMap (and) contributors, CC-BY-SA



Document number: PB8164-HAR-ZZ-ON-DR-0001

Co-ordinate System: British National Grid




A	03/02/2022	1:1,000	A3	TW	SH	AW
REV	DATE	SCALE	SIZE	DRW	CHK	APR

Report: Geophysical Survey Report







**Sheringham and Dudgeon  
Extension Projects**  
ILLUS 264  
XY trace plot of minimally processed greyscale  
magnetometer data: Area PA5

- Legend**
- DCO Boundary
  - Surveyed Areas
  - Unsurveyed Areas
  - Geophysical Survey Extent
  - XY - 10nT/cm

Data Sources: Insert Data Sources  
 Base map: © Crown copyright and database rights 2020,  
 Ordnance Survey 0100031673; © OpenStreetMap (and)  
 contributors, CC-BY-SA



Document number: PB8164-HAR-ZZ-ON-DR-0001  
 Co-ordinate System: British National Grid  
 0 0.25 0.5 km  
 0 0.02 0.04 mi

A	03/02/2022	1:1,000	A3	TW	SH	AW
REV	DATE	SCALE	SIZE	DRW	CHK	APR

Report:  
 Geophysical Survey Report





614775 614850 614925 615000 615075



303600

303525

303500

303375






# Hotel

## Sheringham and Dudgeon Extension Projects

ILLUS 265

XY trace plot of minimally processed greyscale magnetometer data: Area PA5

### Legend

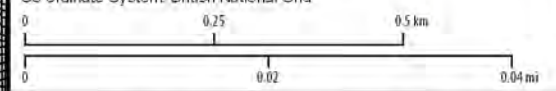
-  DCO Boundary
-  Surveyed Areas
-  Unsurveyed Areas
-  Geophysical Survey Extent
-  XY - 10nT/cm

Data Sources: Insert Data Sources  
 Base map: © Crown copyright and database rights 2020, Ordnance Survey 0100031673; © OpenStreetMap (and) contributors, CC-BY-SA



Document number: PB8164-HAR-ZZ-ON-DR-0001

Co-ordinate System: British National Grid



REV	DATE	SCALE	SIZE	DRW	CHK	APR
A	03/02/2022	1:1,000	A3	TW	SH	AW

Report:  
 Geophysical Survey Report



PA5



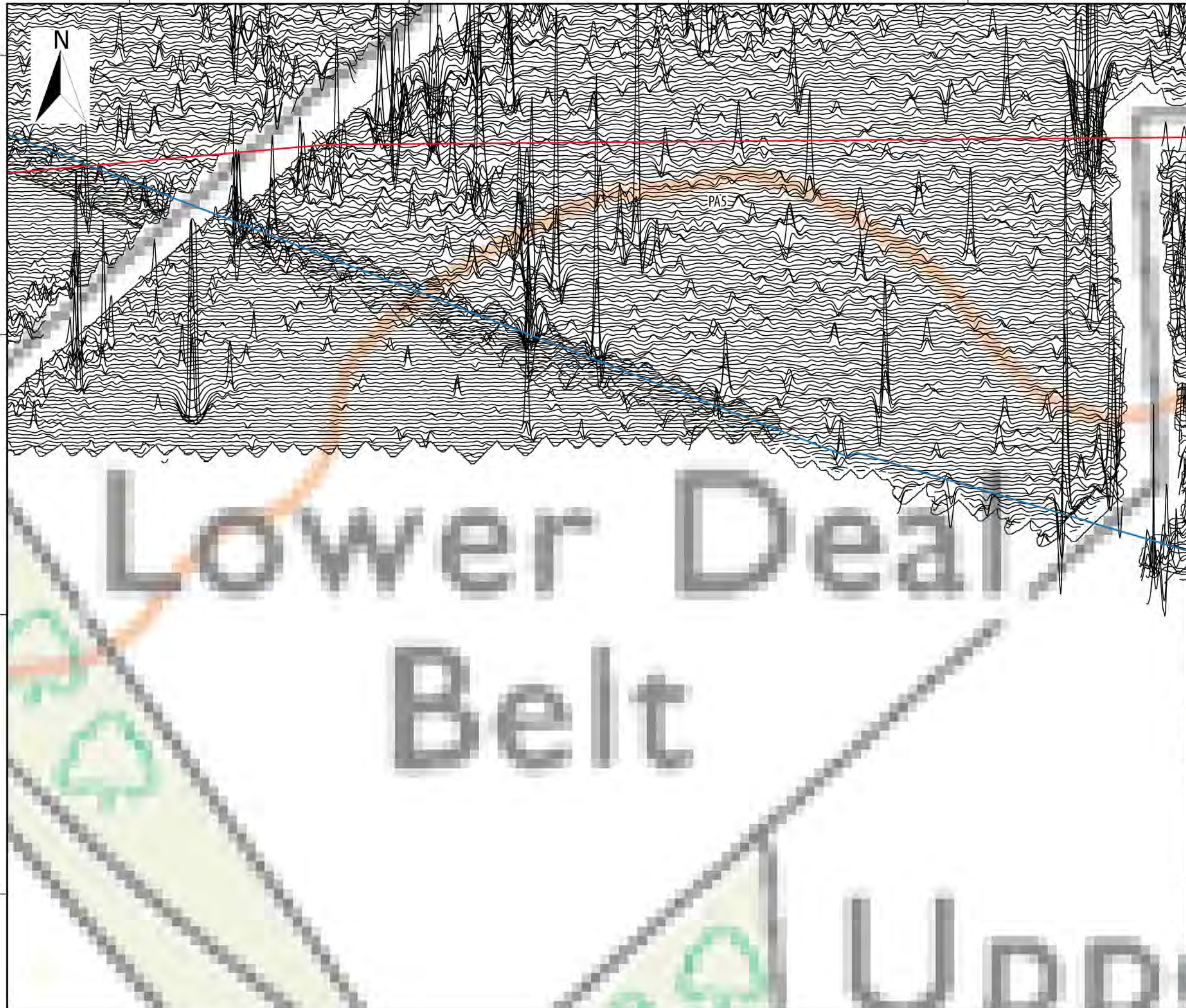
614625 614700 614775 614850

303375

303300

303225

303150








### Sheringham and Dudgeon Extension Projects

ILLUS 266

XY trace plot of minimally processed greyscale magnetometer data: Area PA5

#### Legend

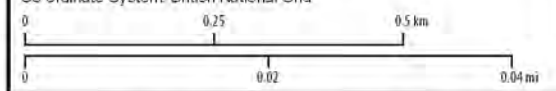
-  DCO Boundary
-  Surveyed Areas
-  Unsurveyed Areas
-  Geophysical Survey Extent
-  XY - 10nT/cm

Data Sources: Insert Data Sources  
Base map: © Crown copyright and database rights 2020, Ordnance Survey 0100031673; © OpenStreetMap (and) contributors, CC-BY-SA



Document number: PB8164-HAR-ZZ-ON-DR-0001

Co-ordinate System: British National Grid



A	03/02/2022	1:1,000	A3	TW	SH	AW
REV	DATE	SCALE	SIZE	DRW	CHK	APR

Report: Geophysical Survey Report





614550

614625

614700

614775








### Sheringham and Dudgeon Extension Projects

ILLUS 267

XY trace plot of minimally processed greyscale magnetometer data; Area PA5

#### Legend

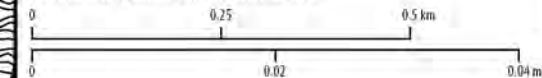
-  DCO Boundary
-  Surveyed Areas
-  Unsurveyed Areas
-  Geophysical Survey Extent
-  XY - 10nT/cm

Data Sources: Insert Data Sources  
 Base map: © Crown copyright and database rights 2020, Ordnance Survey 0100031673; © OpenStreetMap (and) contributors, CC-BY-SA



Document number: PB8164-HAR-ZZ-ON-DR-0001

Co-ordinate System: British National Grid



A	03/02/2022	1:1,000	A3	TW	SH	AW
REV	DATE	SCALE	SIZE	DRW	CHK	APR

Report:  
 Geophysical Survey Report




303600

303525

303450

303375





614400 614475 614550 614625

303375

303300

303225

303150








### Sheringham and Dudgeon Extension Projects

ILLUS 268

XY trace plot of minimally processed greyscale magnetometer data; Area PA5

#### Legend

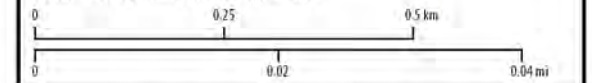
-  DCO Boundary
-  Surveyed Areas
-  Unsurveyed Areas
-  Geophysical Survey Extent
-  XY - 10nT/cm

Data Sources: Insert Data Sources  
 Base map: © Crown copyright and database rights 2020,  
 Ordnance Survey 0100031673; © OpenStreetMap (and)  
 contributors, CC-BY-SA



Document number: PB8164-HAR-ZZ-ON-DR-0001

Co-ordinate System: British National Grid



A	03/02/2022	1:1,000	A3	TW	SH	AW
REV	DATE	SCALE	SIZE	DRW	CHK	APR

Report: Geophysical Survey Report





614325

614400

614475

614550

# Sheringham and Dudgeon Extension Projects

ILLUS 269

XY trace plot of minimally processed greyscale magnetometer data: Area PA5

### Legend

- DCO Boundary
- Surveyed Areas
- Unsurveyed Areas
- Geophysical Survey Extent
- XY - 10nT/cm

Data Sources: Insert Data Sources  
 Base map: © Crown copyright and database rights 2020, Ordnance Survey 0100031673; © OpenStreetMap (and) contributors, CC-BY-SA

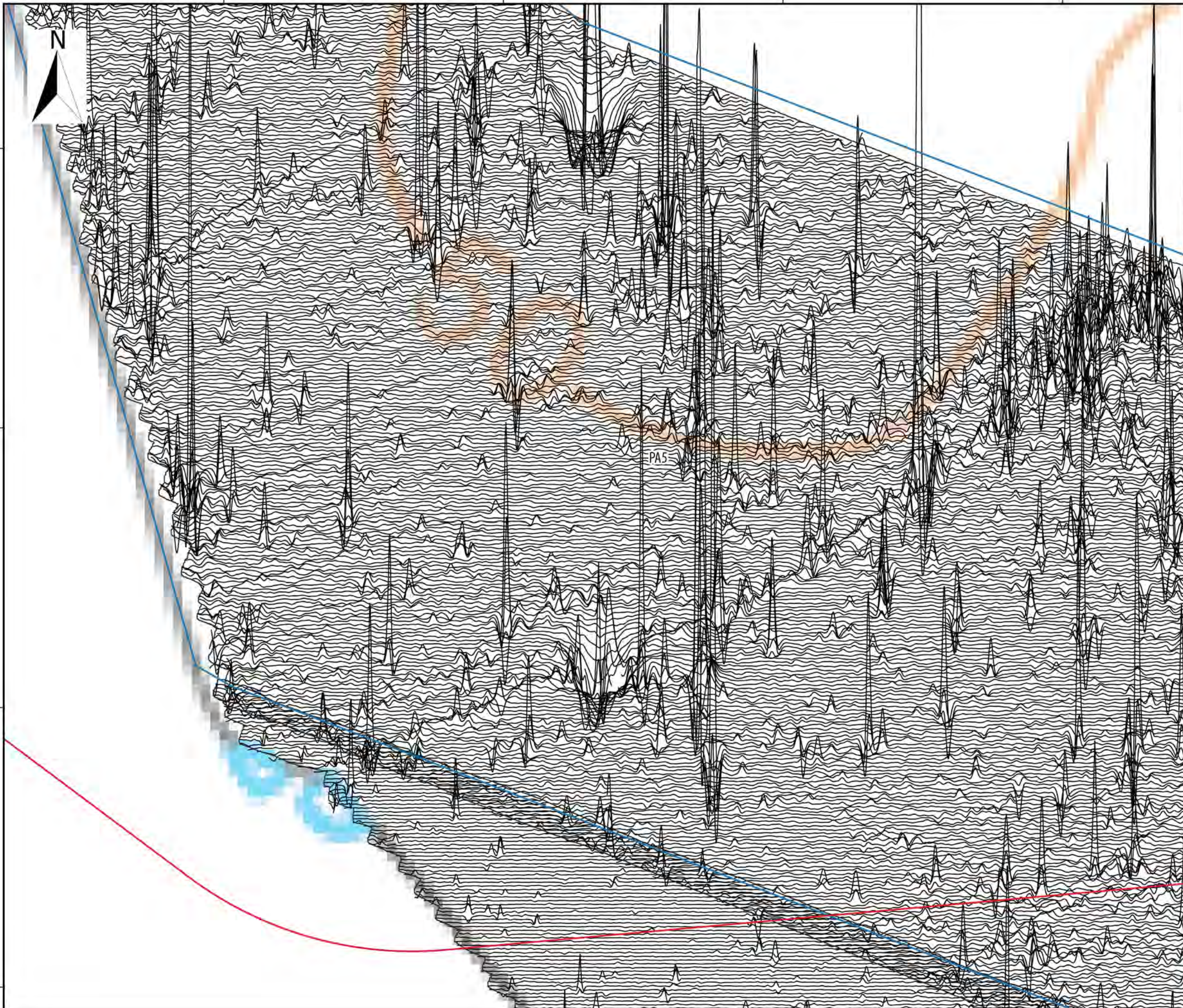


Document number: PB8164-HAR-ZZ-ON-DR-0001  
 Co-ordinate System: British National Grid

0 0.25 0.5 km  
 0 0.02 0.04 mi

A	03/02/2022	1:1,000	A3	TW	SH	AW
REV	DATE	SCALE	SIZE	DRW	CHK	APR

Report: Geophysical Survey Report



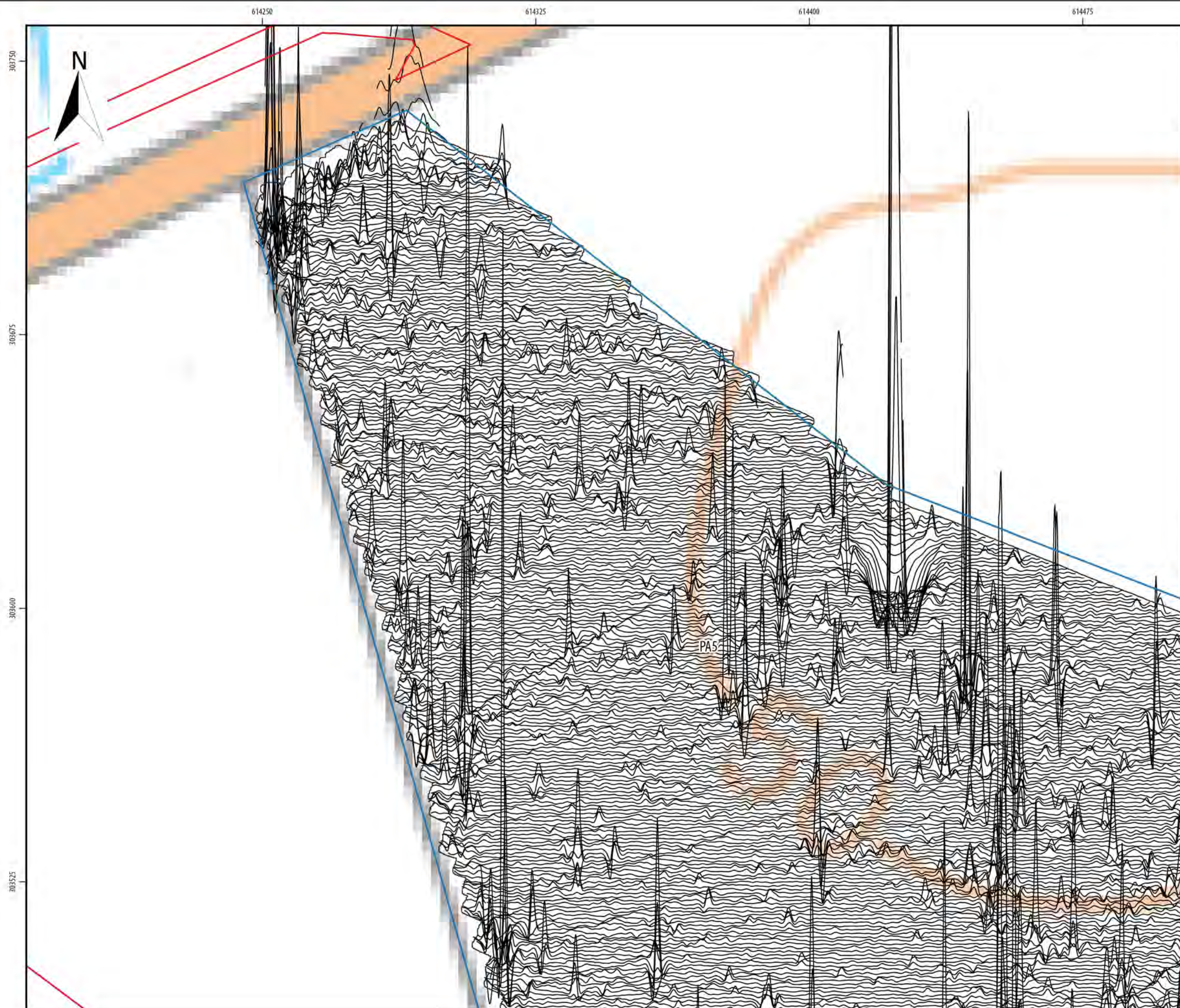
303600

303525

303450

303375





# Sheringham and Dudgeon Extension Projects

ILLUS 270

XY trace plot of minimally processed greyscale magnetometer data: Area PA5

## Legend

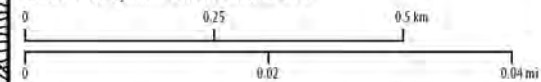
- DCO Boundary
- Surveyed Areas
- Unsurveyed Areas
- Geophysical Survey Extent
- XY - 10nT/cm

Data Sources: Insert Data Sources  
 Base map: © Crown copyright and database rights 2020, Ordnance Survey 0100031673; © OpenStreetMap (and) contributors, CC-BY-SA



Document number: PB8164-HAR-ZZ-ON-DR-0001

Co-ordinate System: British National Grid



A	03/02/2022	1:1,000	A3	TW	SH	AW
REV	DATE	SCALE	SIZE	DRW	CHK	APR

Report: Geophysical Survey Report



612450 612525 612600 612675 612750



305700

305625

305550

305475






PA6

### Sheringham and Dudgeon Extension Projects

ILLUS 271

XY trace plot of minimally processed greyscale magnetometer data; Area PA6

#### Legend

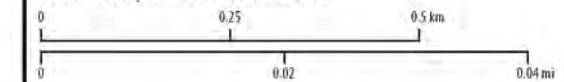
-  DCO Boundary
-  Surveyed Areas
-  Unsurveyed Areas
-  Geophysical Survey Extent
-  XY - 10nT/cm

Data Sources: Insert Data Sources  
 Base map: © Crown copyright and database rights 2020, Ordnance Survey 0100031673; © OpenStreetMap (and) contributors, CC-BY-SA



Document number: PB8164-HAR-ZZ-ON-DR-0001

Co-ordinate System: British National Grid




A	03/02/2022	1:1,000	A3	TW	SH	AW
REV	DATE	SCALE	SIZE	DRW	CHK	APR

Report: Geophysical Survey Report







## Sheringham and Dudgeon Extension Projects

ILLUS 272

XY trace plot of minimally processed greyscale magnetometer data: Area PA6

### Legend

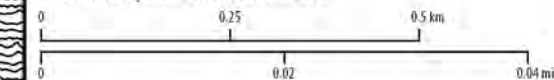
- DCO Boundary
- Surveyed Areas
- Unsurveyed Areas
- Geophysical Survey Extent
- XY - 10nT/cm

Data Sources: Insert Data Sources  
 Base map: © Crown copyright and database rights 2020, Ordnance Survey 0100031673; © OpenStreetMap (and) contributors, CC-BY-SA



Document number: PB8164-HAR-ZZ-ON-DR-0001

Co-ordinate System: British National Grid



A	03/02/2022	1:1,000	A3	TW	SH	AW
REV	DATE	SCALE	SIZE	DRW	CHK	APR

Report: Geophysical Survey Report



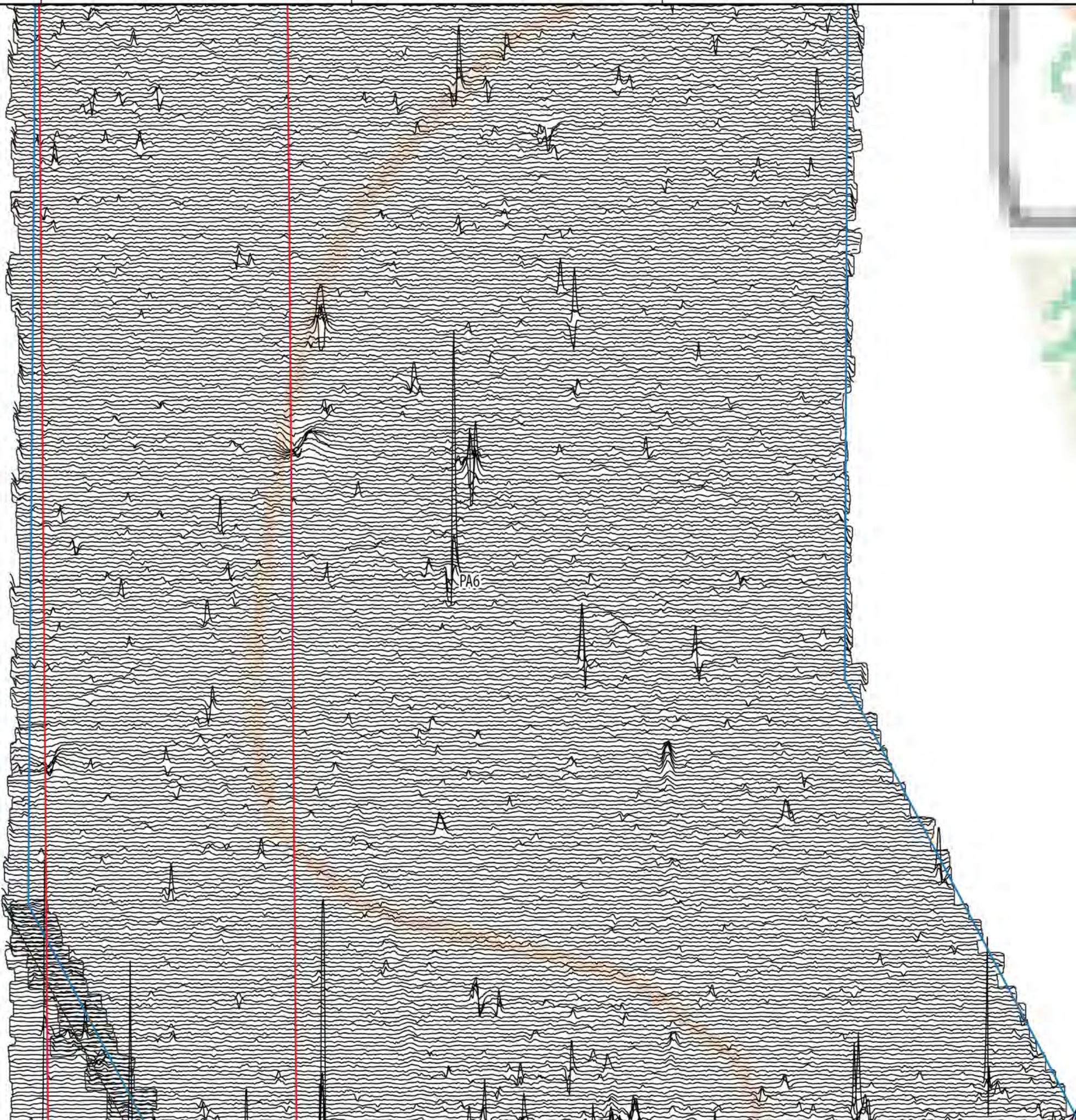
612375 612450 612525 612600



305850

305775

305700








### Sheringham and Dudgeon Extension Projects

ILLUS 273

XY trace plot of minimally processed greyscale magnetometer data: Area PA6

#### Legend

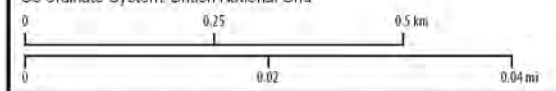
-  DCO Boundary
-  Surveyed Areas
-  Unsurveyed Areas
-  Geophysical Survey Extent
-  XY - 10nT/cm

Data Sources: Insert Data Sources  
 Base map: © Crown copyright and database rights 2020, Ordnance Survey 0100031673; © OpenStreetMap (and) contributors, CC-BY-SA



Document number: PB8164-HAR-ZZ-ON-DR-0001

Co-ordinate System: British National Grid



A	03/02/2022	1:1,000	A3	TW	SH	AW
REV	DATE	SCALE	SIZE	DRW	CHK	APR

Report: Geophysical Survey Report

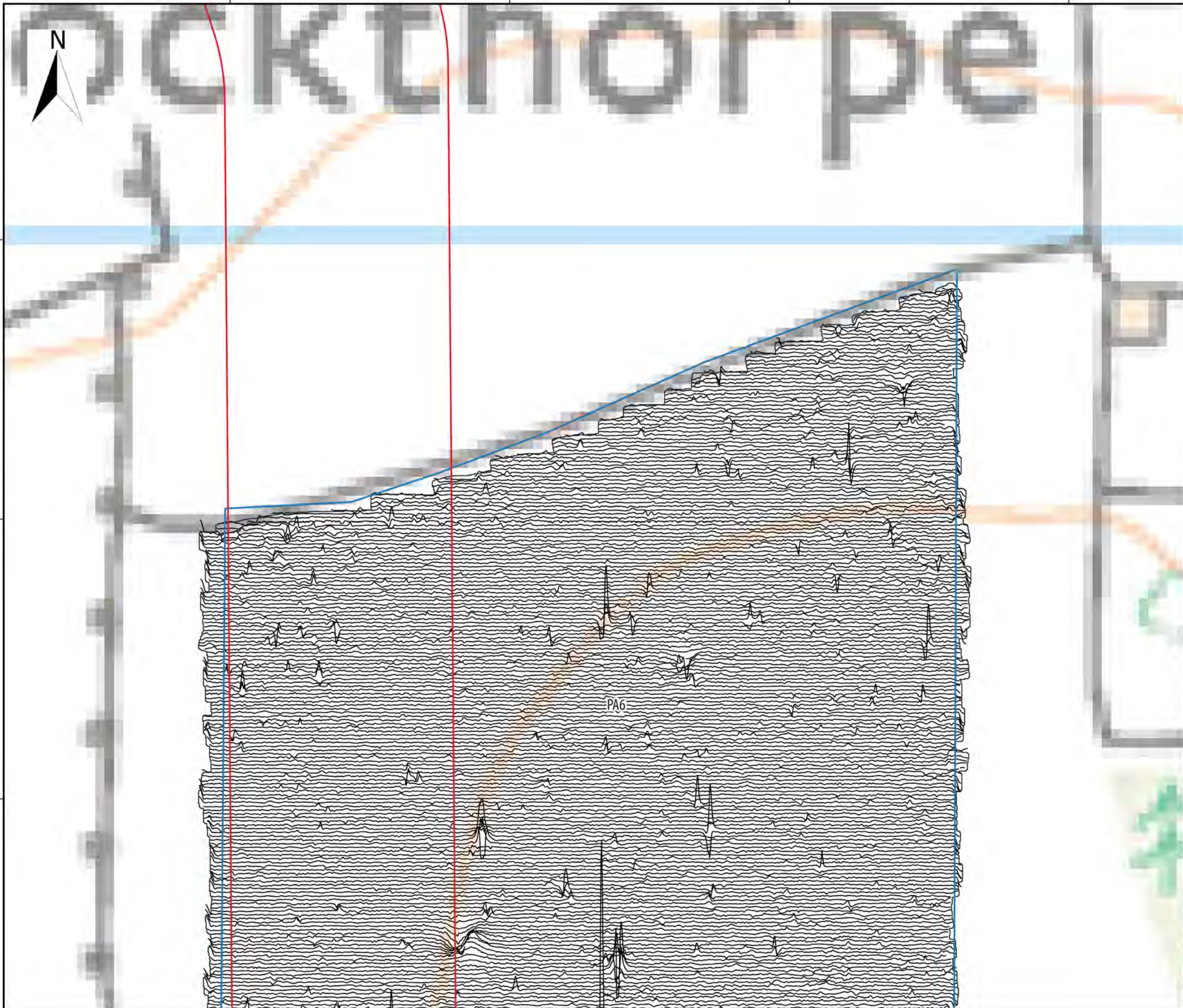




612375 612450 612525 612600



306000  
305925  
305850



### Sheringham and Dudgeon Extension Projects

ILLUS 274  
XY trace plot of minimally processed greyscale magnetometer data; Area PA6

- Legend**
- DCO Boundary
  - Surveyed Areas
  - Unsurveyed Areas
  - Geophysical Survey Extent
  - XY - 10nT/cm

Data Sources: Insert Data Sources  
Base map: © Crown copyright and database rights 2020, Ordnance Survey 0100031673; © OpenStreetMap (and) contributors, CC-BY-SA



Document number: PB8164-HAR-ZZ-ON-DR-0001  
Co-ordinate System: British National Grid

REV	DATE	SCALE	SIZE	DRW	CHK	APR
A	03/02/2022	1:1,000	A3	TW	SH	AW

Report: Geophysical Survey Report

